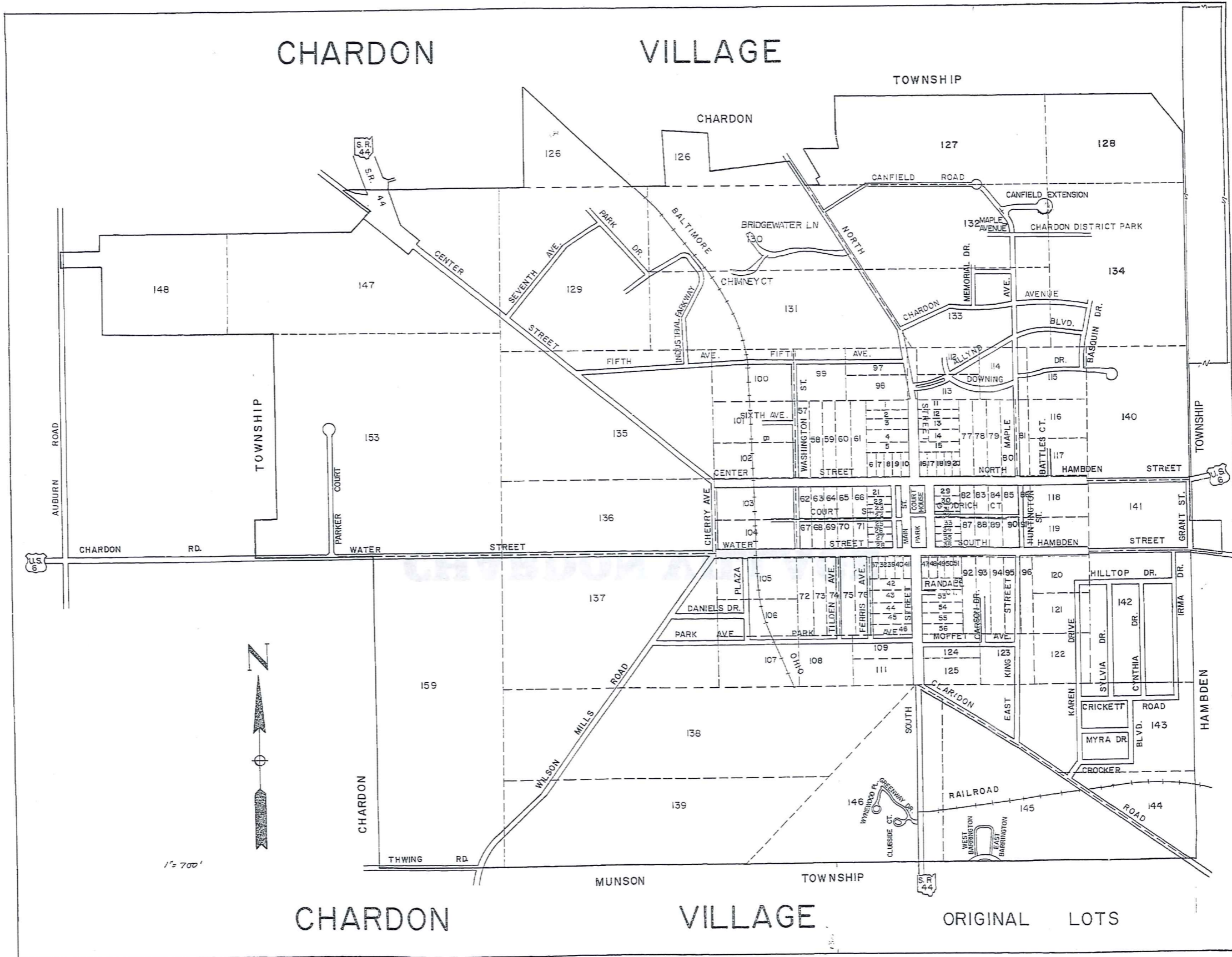


CHARDON VILLAGE

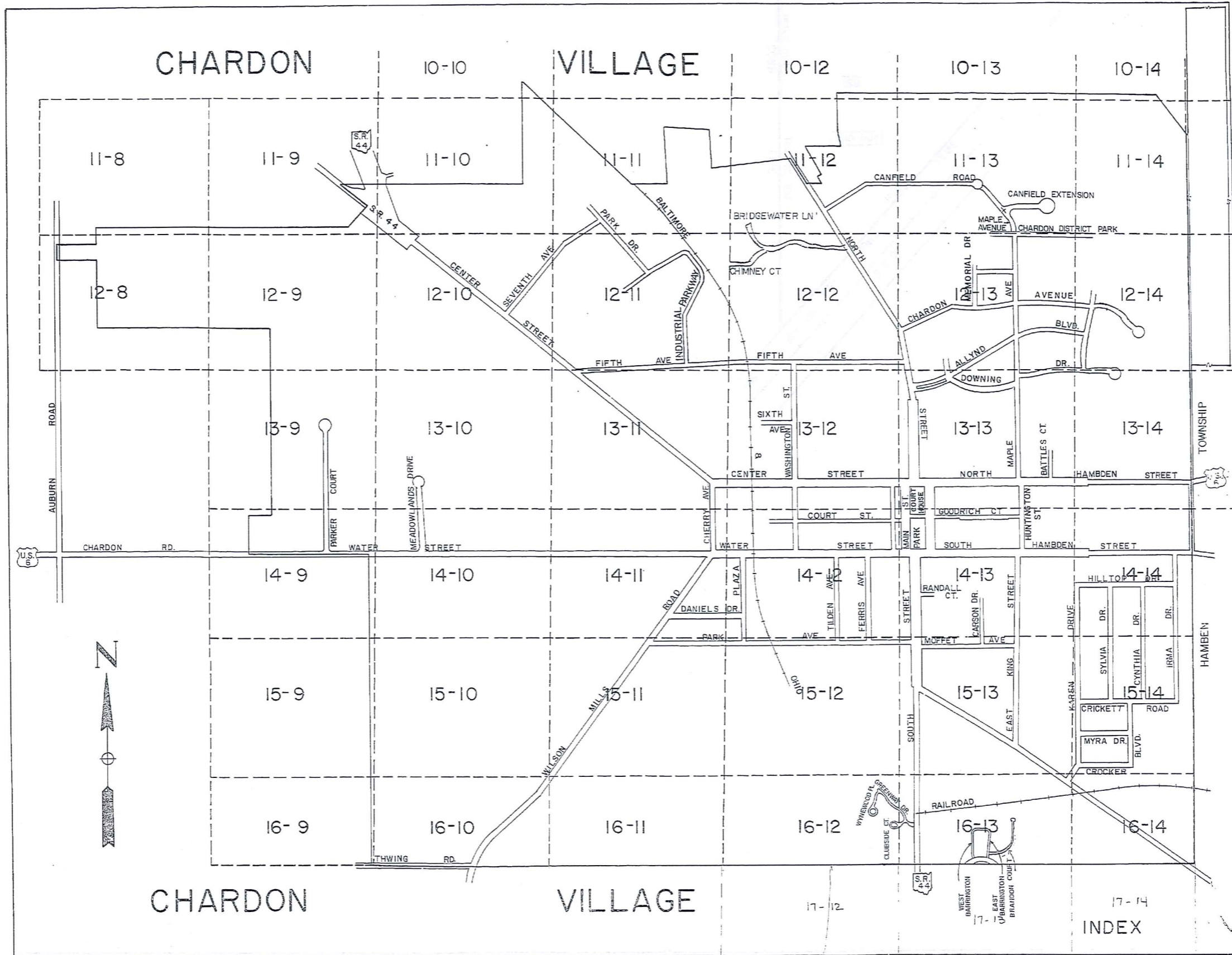
CHARDON

VILLAGE

TOWNSHIP




TRW-REDI
 1-800-345-7334
 SCALE IN 1/10 OF AN INCH




TRW-REDI
1-800-345-7334

SCALE IN 1/10 OF AN INCH



TRW-REM
1-800-345-7338

SCALE IN 1/10 OF AN INCH



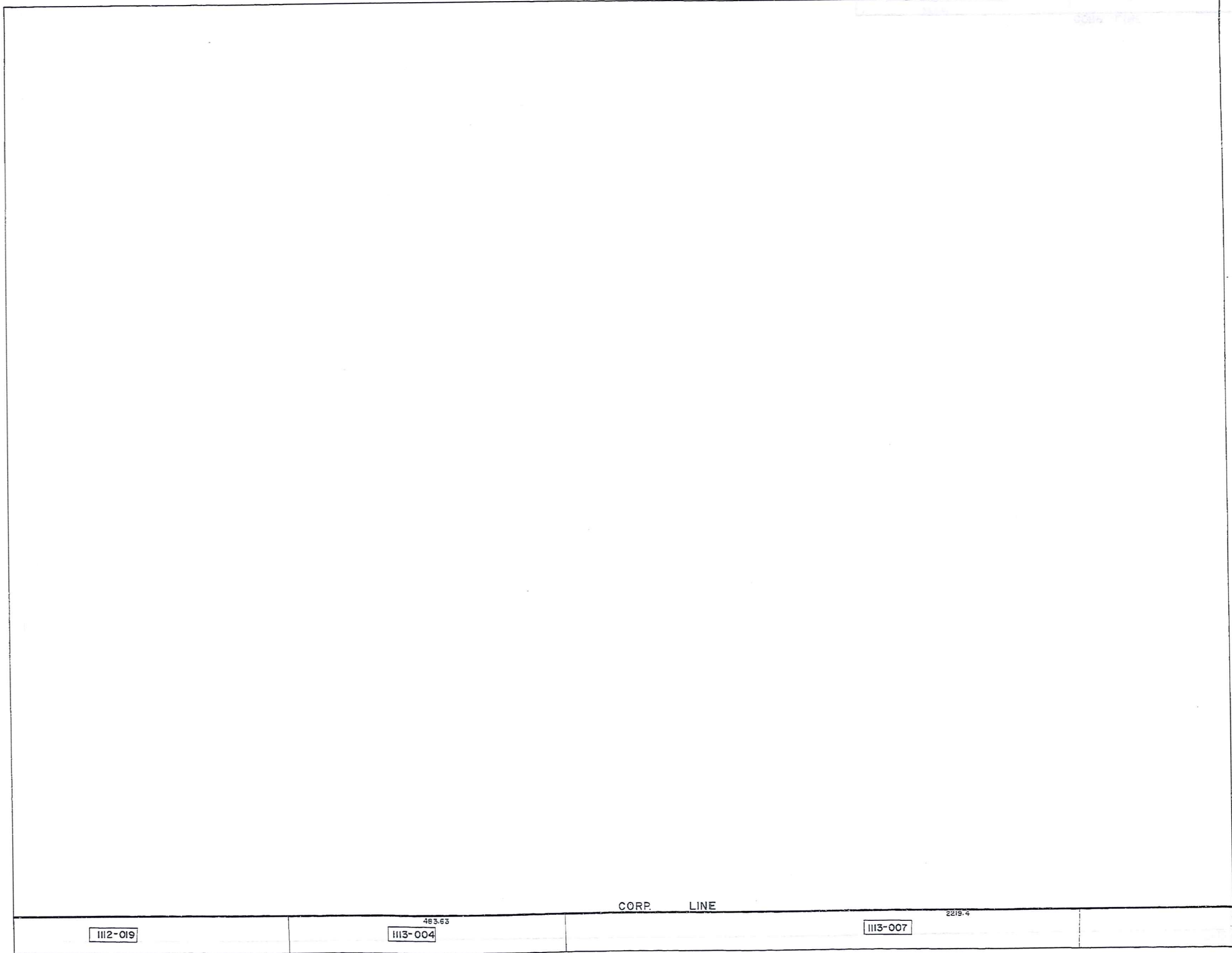
378 0'

CORP. LINE

1112-017	860-287 6.68 AC	1112-019
----------	--------------------	----------

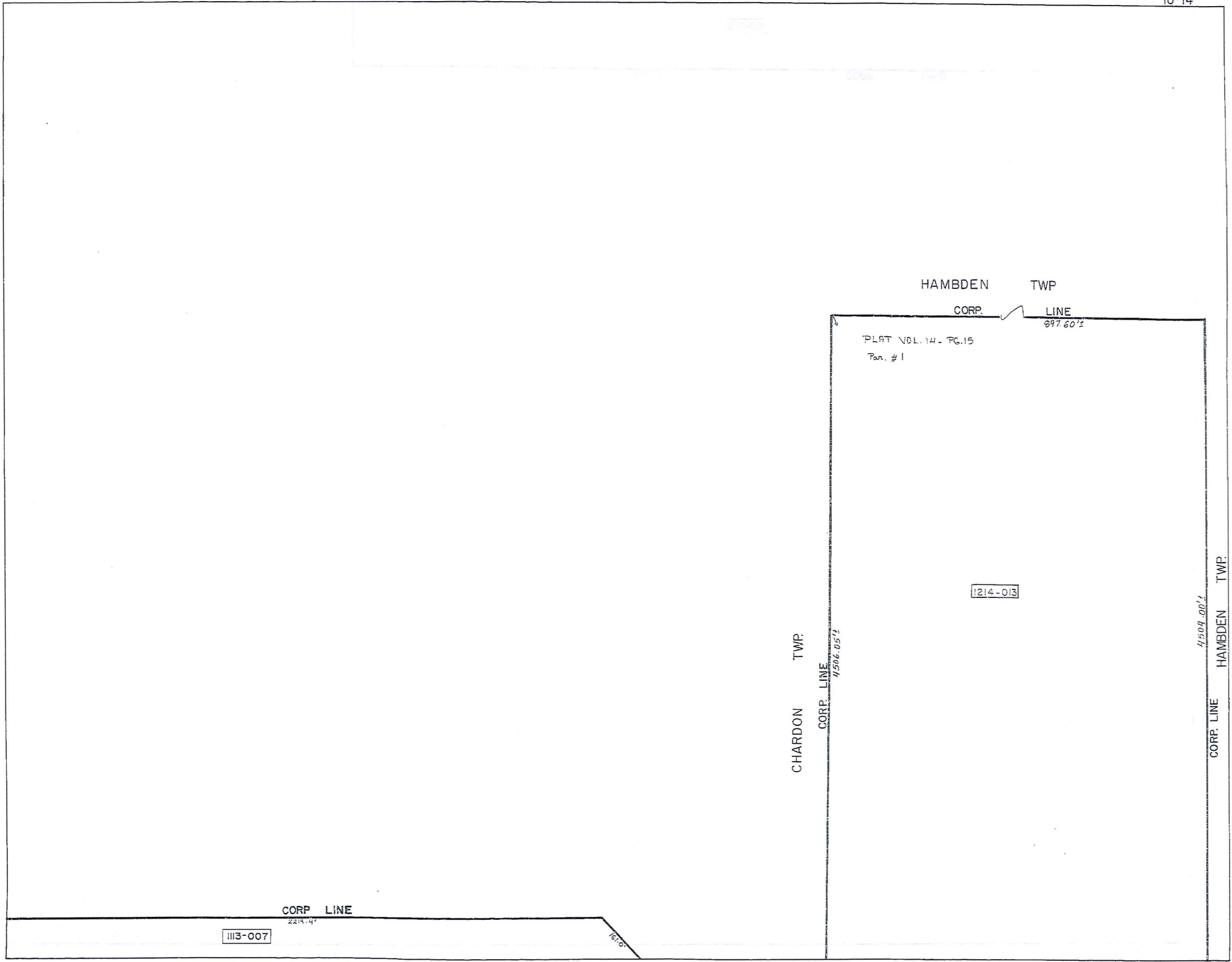
TRW/REDI
1-800-345-7334

SCALE IN 1/10 OF AN INCH




TRW/REDI
1-800-345-7334

SCALE IN 1/10 OF AN INCH



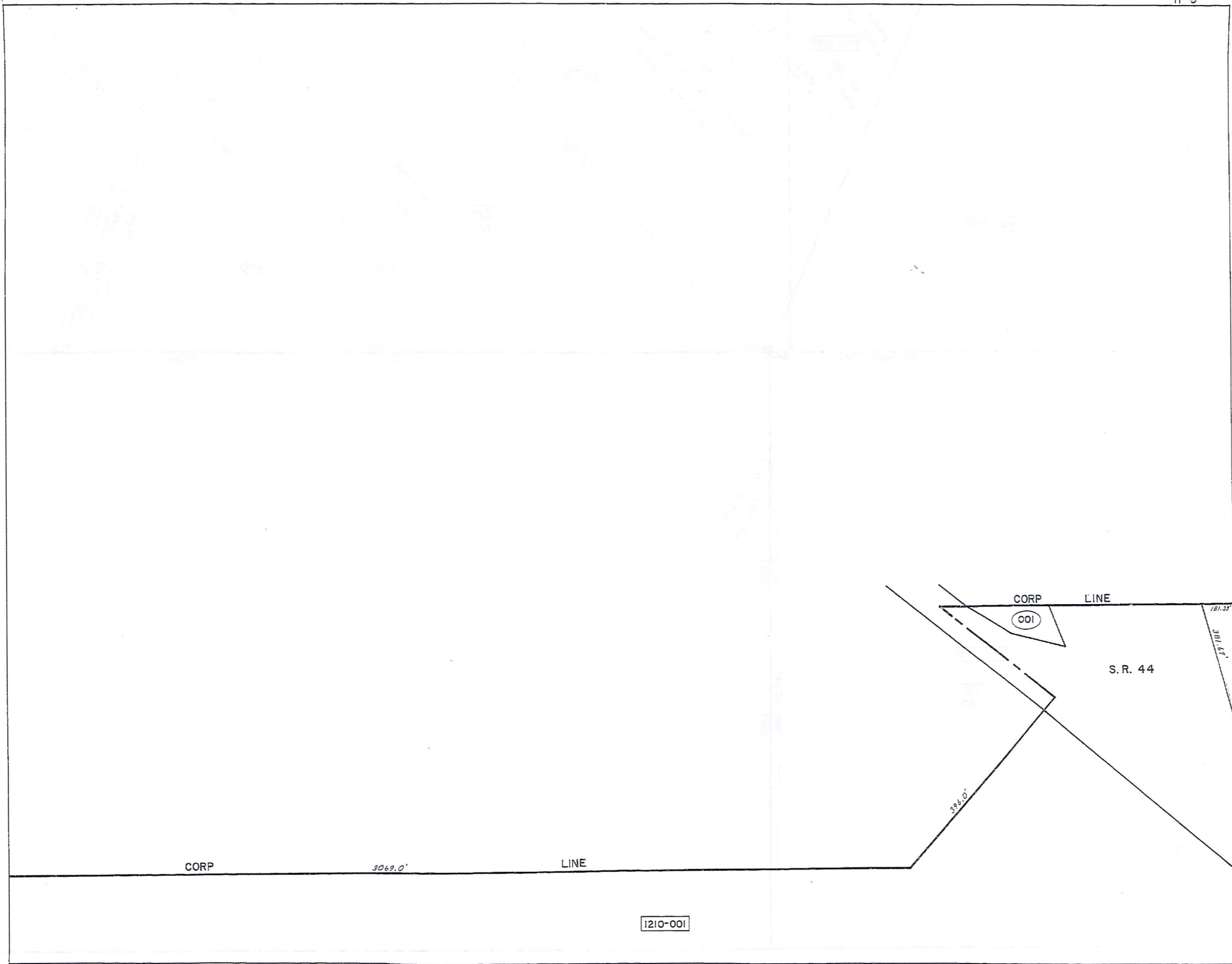
TRW-REDI
1-800-345-7334

SCALE IN 1/10 OF AN INCH



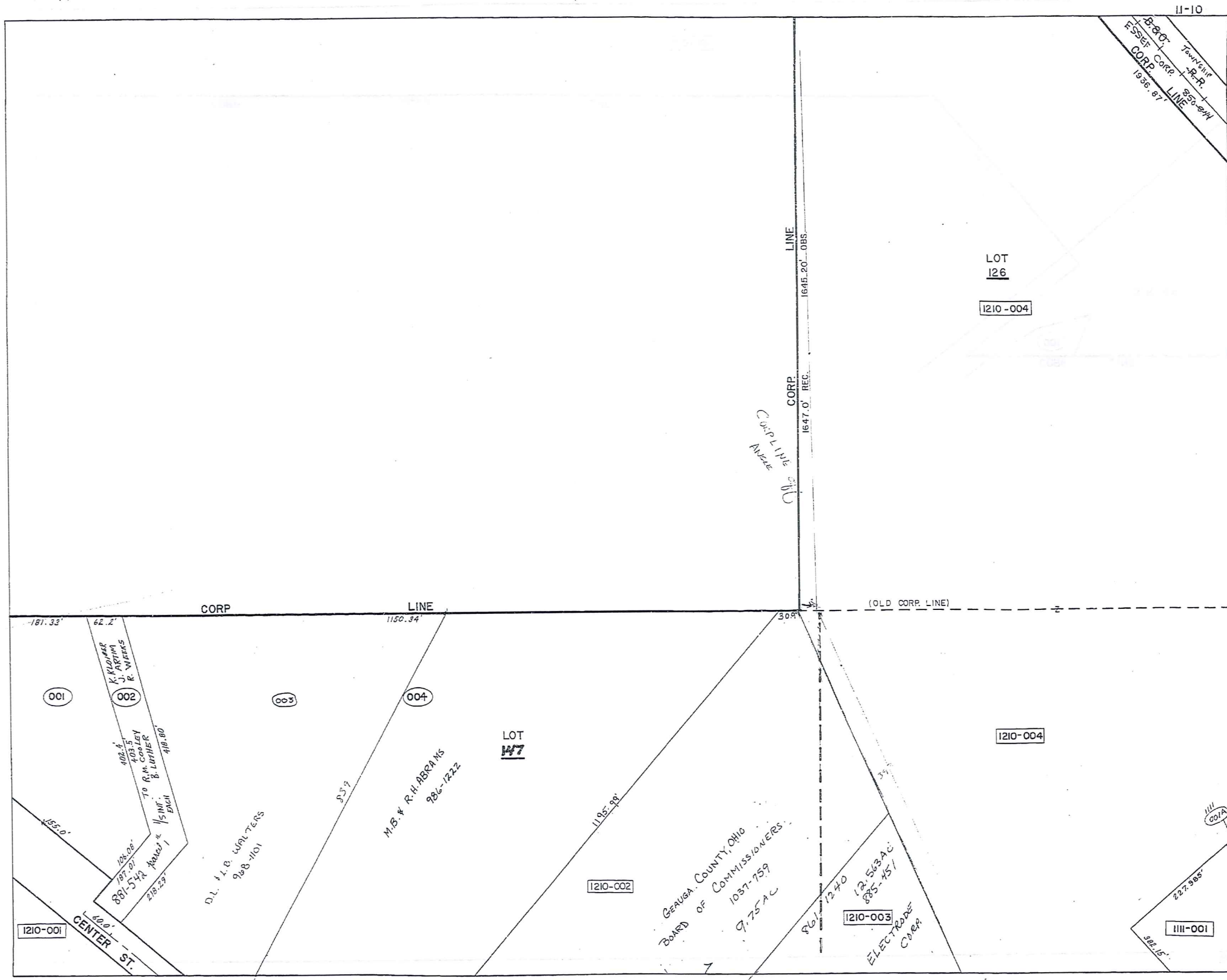
TRM•REDI
1-800-345-7334

SCALE IN 1/10 OF AN INCH



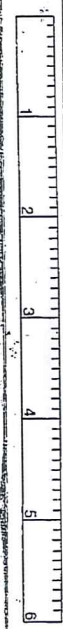
TRW-REDI
1-800-345-7334

SCALE IN 1/10 OF AN INCH

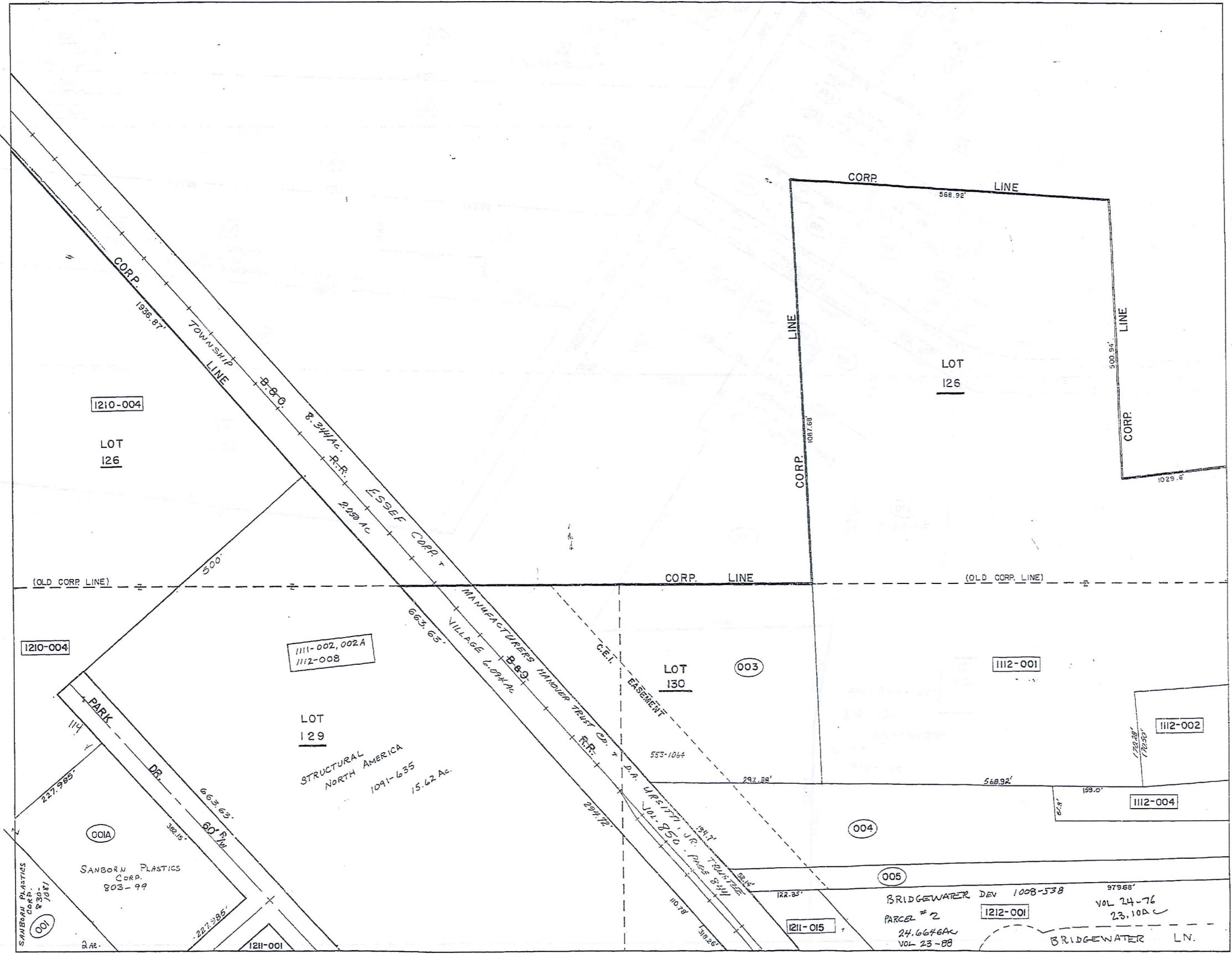


11-10
B-800
FISSEF CORP
CORP LINE
1956, 87
TOWN OF
R-R
850-844

TRW-REDI
1-800-345-7334

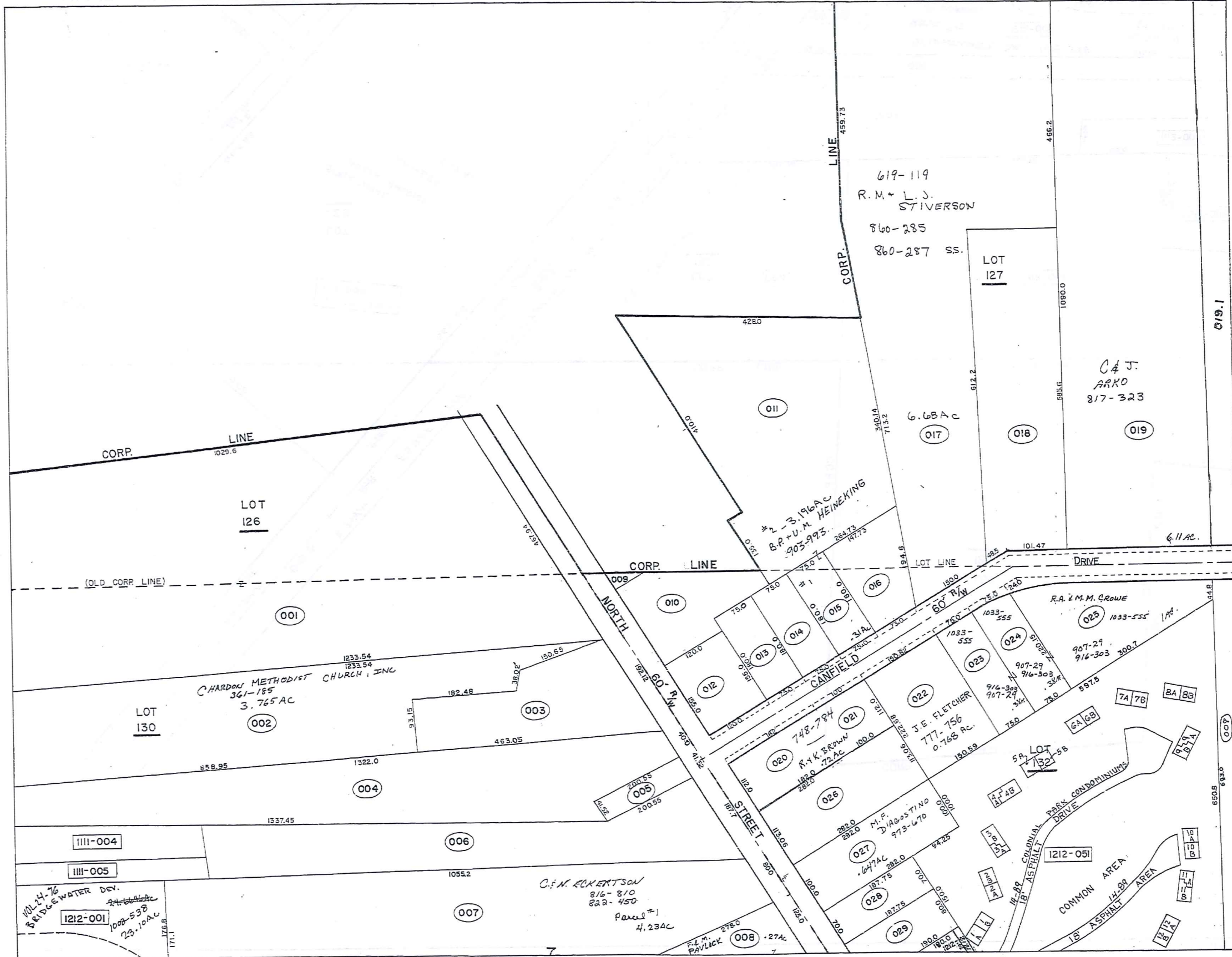


SCALE IN 1/10 OF AN INCH



TRAVEL-REDI
1-800-345-7334

SCALE IN 1/10 OF AN INCH

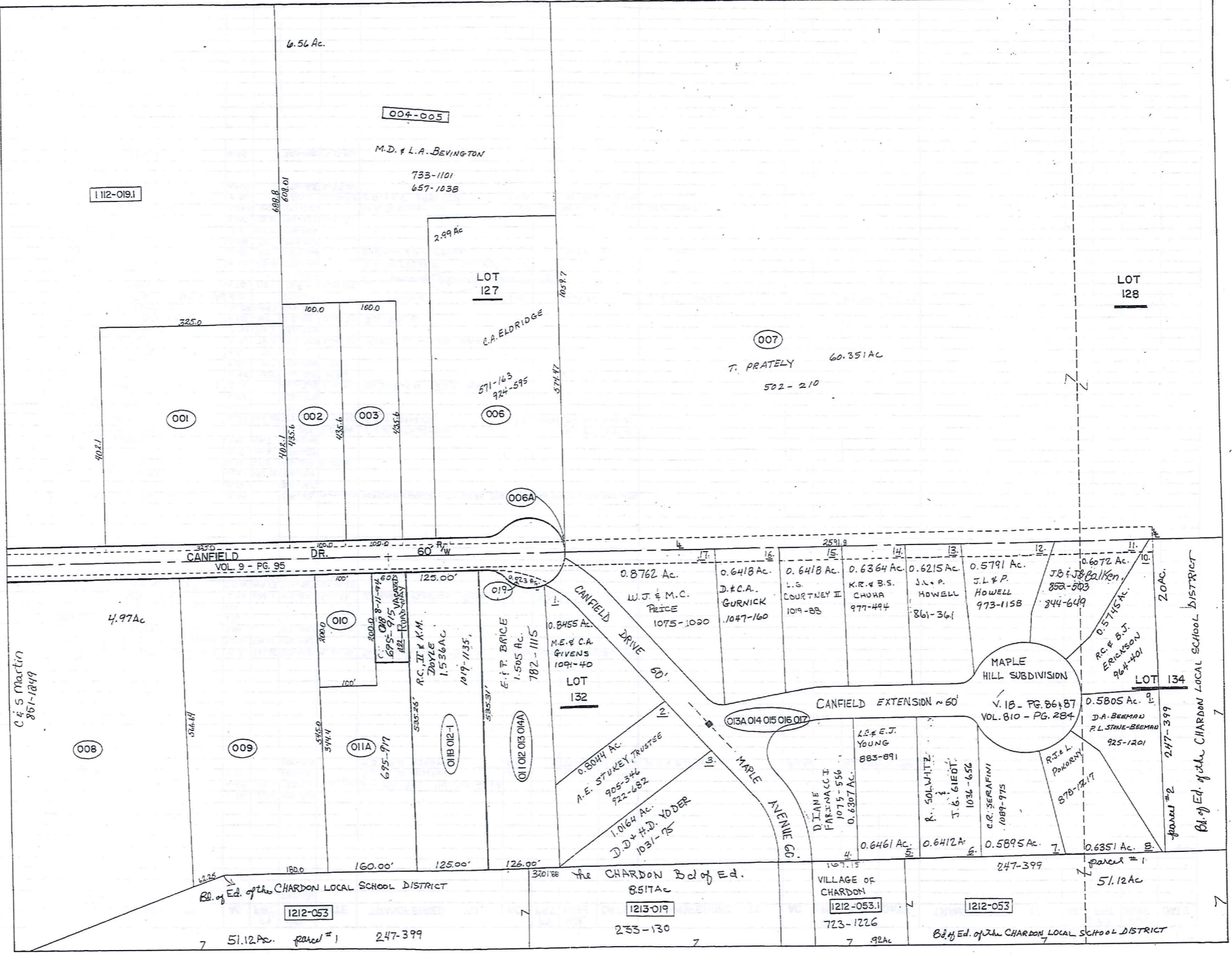


TRIM-REDI
1-800-345-7334

SCALE IN 1/16" OF AN INCH

PARCEL NO.	TRANSFERRED TO	AC	FT. FRT.	VOL. PAGE	DATE	TRANSFERRED TO	AC	FT. FRT.	VOL. PAGE	DATE	TRANSFERRED TO	AC	FT. FRT.	VOL. PAGE	DATE	TRANSFERRED TO	AC	FT. FRT.	VOL. PAGE	DATE	
1109-001	R. OSSORN	0.12		243-186																	
1110-001	STATE OF OHIO O.S.R.	1.76	155.0	516-848																	
002	H.B. & C.A. COOLEY	0.84	60.0	732-916	See Map	A-401-542 1/2 INT SKCH															
LDT SPLIT 003	Z. KIRBY	5.4		663-111		L.L. & L.S. WALTER	5.4A		968-1101	1-11-94											
004	P. LAWSON			625-576		M.B. & R.H. ABRAMS	5.6A		986-1222	7-1-94											
# 1111-001	J.M. McNAUGHTON (Remainder)	2 AC	227.97	629-818	9-6-78	SANBORN PLASTICS CORP.	2 AC	227.97	836-1001	5-24-89											
SPLIT #1002	STRUCTURAL FIBERS (Remainder)	3.383	294.72	434-692																	
003	J.J. IN. PRIVATELY S.S.	2.86		717-1183	7-2-84																
004	" " " " S.S.	2.93		" " " "	" " " "																
005	" " " " S.S.	1.13		" " " "	" " " "																
# 001A	J.M. McNAUGHTON	2.00	382.1	629-814	9-6-78	SANBORN PLASTICS CORP.	2.0	382.1	803-99	1-26-88											
**002 A	GPI, INC. (Easement off) #	7.6174	663.63	750-50*	12-17-85																
**002-002A	STRUCTURAL NORTH AMERICA	15.62	1332.24	1091-635	2-7-97																
(1211-008)																					
1112-001	CHARDON METH. CHURCH	3.64		286-63		ACREAGE CHANGED TO 25 AC. DUE TO ANNEXATION BY ORD. #904															
002	" " " "	3.76		361-185																	
003	H.G. & S.C. CLUTE	1.235	192.12	733-1129																	
004	T.D. SABULA S.S.	8.31	40.0'	681-369	12-21-81																
005	" " " "	0.19	41.5'	524-628																	
006	K. YRUGHER	1.95	161.7'	653-306																	
007	J.J. IN. PRIVATELY	0.27	125.05	732-323	3-29-85	C.F.N. FICKERTSON			26-910	8-31-88											
008	R.A. BERTKE	0.27	125.05	732-323	3-29-85	F.M. PAVLICK	.27	125.05	806-1066	4-13-88											
009	R.E. BISSELL (S.S. 0.072)	0.06		296-372																	
010	D.E. ERNST	0.85		556-123																	
011	C.R. HAMRICK 3.18+ 0.02	3.19		542-960	7-10-72	MORGAN SEE MAP															
012	A.A. REED	0.42	155'	740-1073	1985																
013	A.A. REED	0.31	75'	740-1088	1985																
014	R.K. COULTER	0.31	75'	712-31																	
015	C.R. HAMRICK	0.31	75.0'	542-960	7-10-72	MORGAN - SEE MAP															
016	J.M. PARANISH	0.46	73.7'	732-793																	
017	J. KRIZ & L. STIVERSON	6.68	150'	619-119	2-6-78	See Map															
018	F.E. MOOREHEAD	2.09	149.97	242-525																	
# 019	J.S. JANDA LEFT 6.11 AC	6.11		224-598		S. JANDA	6.11		621-82		C.F.J. ARKO	6.11		271-323	4-13-88						
020	R.G. & K. BROWN	0.72	112'	748 -	11-18-85																
021	" " " "	-	-	-724 -																	
022	D.J. FLETCHER	0.77	150.8	553-116		J.E. FLETCHER See MAP	0.77														
023	R.L. BLEWETT	0.38	75'	427-848		R.A. CROW & M.M. FRANK			907-29	6-18-92	See MAP										
024	" " " "	0.38	75'	377-530																	
025	" " " "	1.0	351.5	254-426																	
026	D.C. & K.L. HERCIK	0.75	113.06	734-137	4-2-85																
027	M.M. D'AGOSTINO	0.647	100'	551-260		M.F. D'AGOSTINO	.647	100'	973-670	3-3-94	See MAP										
028	B.J. GRIFFITHS	0.30		750-6	12-16-85	D.A. & K.E. EASTON	0.302		761-923	6-30-86											
029	P.V. BALOG	0.348		732-63	3-29-85																
# 019-1	R.J. & K. JANDA	10.89		700-640	7-5-83																

TRW-REDI
 1-800-345-7334
 SCALE IN 1/10 OF AN INCH



1112-019.1

004-005

M.D. & L.A. BEVINGTON
733-1101
657-1038

LOT 127

C.A. ELDRIDGE

571-163
924-595

006

006A

007

T. PRATELY 60.351 AC
502-210

LOT 128

CANFIELD DR.
VOL. 9 - PG. 95

4.97 AC

008

C & S Martin
861-1849

009

010
R.C. II & K.M. DOYLE
1.536 AC
1019-1135

011A

695-917

011B 012-1

019
E. F. BRICE
1.505 AC
782-1115

LOT 132

0102 013 014A

0.8762 AC
W.J. & M.C. PRICE
1075-1000

0.6418 AC
D.E.C.A. GURNICK
1047-160

0.6418 AC
L.G. COURTNEY II
1019-88

0.6364 AC
K.R. & B.S. CHOURA
977-494

0.6215 AC
J.L. & P. HOWELL
861-361

0.5791 AC
J.L. & P. HOWELL
973-1158

0.6072 AC
J.B. & J.B. BALKEN
852-503

0.5745 AC
R.C. & B.J. ERICKSON
964-401

MAPLE HILL SUBDIVISION
V. 18 - PG. 86 & 87
VOL. 810 - PG. 284

0.5805 AC
D.A. BEEMAN
P.L. STINE-BEEMAN
925-1201

0.5895 AC
R. SOLWITZ
T.G. GIEDT
1036-656

0.6412 AC
C.R. SERAFINI
1089-975

0.6351 AC
R. & L. Pokorny
878-7217

0.6461 AC
D.J. & E.J. YOUNG
883-891

0.6412 AC
D.J. & E.J. YOUNG
883-891

0.5895 AC
C.R. SERAFINI
1089-975

0.6351 AC
R. & L. Pokorny
878-7217

1212-053

51.12 AC parcel #1 247-399

1213-019

253-130

1212-053.1

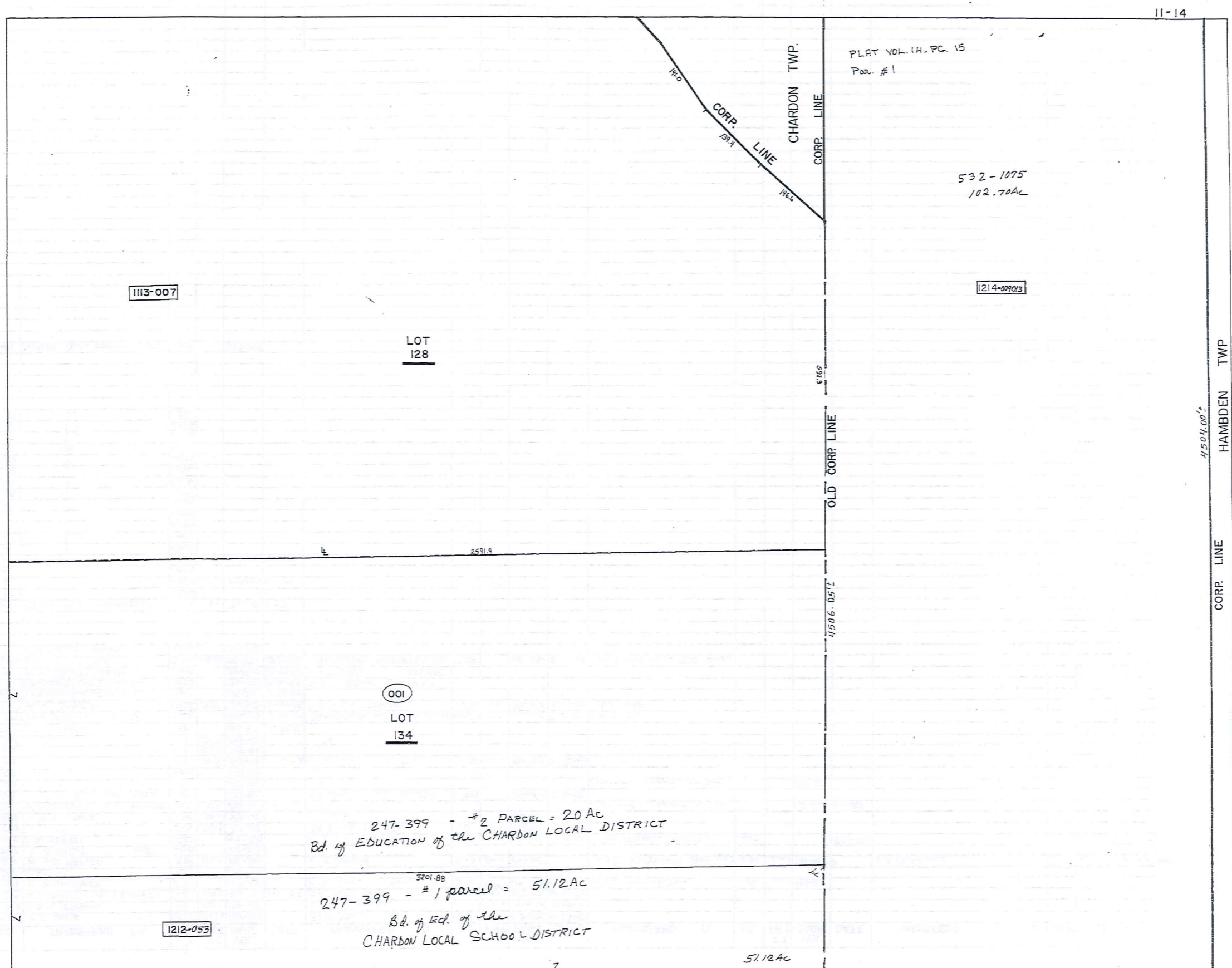
723-1226

1212-053

51.12 AC

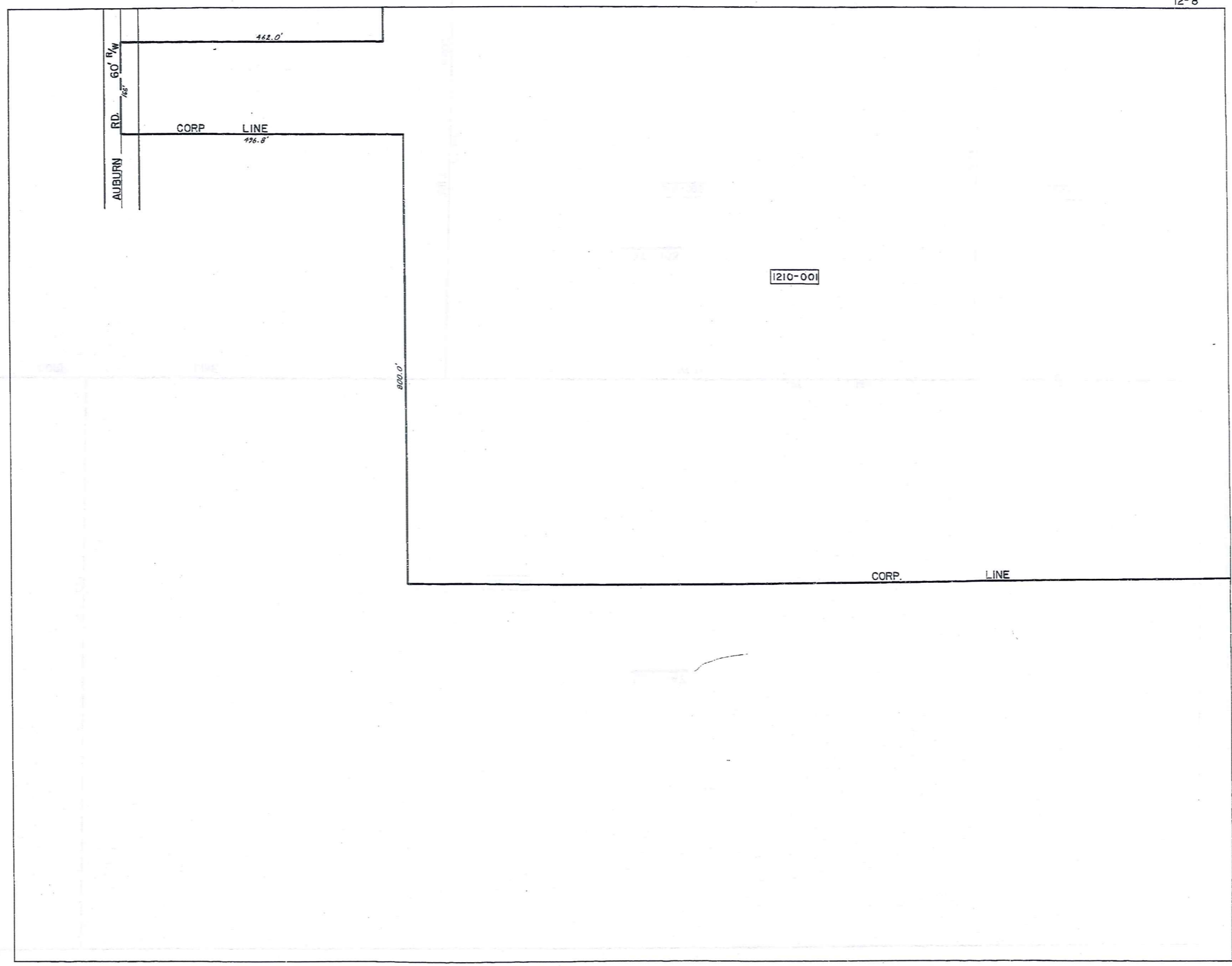
TRW•REDI
1-800-345-7334

SCALE IN 1/10 OF AN INCH



PARCEL NO.	TRANSFER TO	AC.	FT. FRT.	VOL. PAGE	DATE	TRANSFER TO	AC.	FT. FRT.	VOL. PAGE	DATE	TRANSFER TO	AC.	FT. FRT.	VOL. PAGE	DATE	TRANSFER TO	AC.	FT. FRT.	VOL. PAGE	DATE	
1113-001	R.J. JANDA	3.0	325.0	234-442		R.F.K. JANDA	3.0		619-1109	3-27-78											
002	C. & H. THOMAS	1.0	100.0	418-189		C.M. & H. THOMAS	1.0	100.0	732-319	3-27-85											
003	A.M. DIETZ JR. & R. DIETZ	1.0	100.0	300-741	661-1150	R.A. DIETZ JR.	1.0	100.0	928-77	10-20-93											
004	C. MUEHLEISEN	4.24		221-139		M. BEVINGTON L. BEVINGTON	6.24		457-1238		M. & L. BEVINGTON	6.24	60'	733-1101							
005	C.B.P.	.316		352-78																	
*006	W. S.K. EPPARD	3.00	200.0	576-1209		K. ELDRIDGE	3.00	200.0	571-1139		K. & C. ELDRIDGE SPLIT	2.99	200.0	733-427	*	C.A. ELDRIDGE	2.99	200.0	924-595	12-1-92	See MAP
007	T. PRATELY	60.55	60.0	502-210																	
008	L.B. KEENEN	5.02		410-927		J.L. & K.S. BROWN	4.82		719-220	7-24-94	See Map & MARTIN	4.97								851-244	
009	"	3.0	288.6	239-535		T.A. & M.A. JIVIDEN	3.0	231.6	677/911	5/6/83											
010	R. & K. JANDA	4.5	100.0	418-621		SPRING			615-97												
011	R.J. JANDA	2.25	192.3	233-431	1427 AC						Concordia Construction, Inc.			344-649	1-16-90						
014A	"	.87		233-431		ALAN DAVID JANDA	1.505		750-925	12-26-85											
013	"	.51		233-431							Concordia Construction, Inc.			344-651							
013A	"	3.56		233-431																	
015	"	4.0	314.16	233-431		R. & K. JANDA	13.924	1042.4	750-928	12-26-85											
016	"	4.0	314.16	233-431																	
017	"	2.9	228.3	233-431																	
011A	J.W. SPRING	1.223		645-917	3-23-93																
018	J.W. SPRING (S.C.D.)	0.22		695-915	3-23-93																
0118012-1	R.W. JANDA	1.536	125'	736-763	4-30-85	M.T. & L.C. TOADY	1.536	125'	754-1146	3-24-86											
006.1	THE VILLAGE OF CHARDON	.0017		799-36	11-25-85																
019	RODWAY ALAN D. JANDA	.023		750-925	12-26-85	E. & R. BRICE					See MAP										
01012013014A	ALAN DAVID JANDA	1.505		750-925	12-26-85	E. & R. BRICE					SEE MAP										
01012013014B	R.J. & K. JANDA	13.924	1042.4	750-928	12-26-85	CHELMSFORD PROPERTIES, INC.	13.924		810-284	5-27-88	See MAPLE HILL SUB. Below										
1212-053.1	VILLAGE OF CHARDON	.92A		725-1226	1994																
018A0405016017	MAPLE HILL SUBDIVISION:		V. 18-	PG. 86 & 87																	
S/L 1		0.85Ac																			
S/L 2		0.80Ac		905-346	6-1-92																
S/L 3		1.02Ac																			
S/L 4		0.63Ac																			
S/L 5		0.65Ac																			
S/L 6		0.64Ac																			
S/L 7		0.59Ac																			
S/L 8		0.64Ac																			
S/L 9		0.58Ac																			
S/L 10		0.57Ac																			
S/L 11		0.61Ac																			
S/L 12		0.58Ac																			
S/L 13		0.62Ac																			
S/L 14		0.64Ac																			
S/L 15		0.64Ac																			
S/L 16		0.64Ac																			
S/L 17		0.88Ac																			
Parcel 1114-001	CHARDON LOCAL SCHOOL DIST.	2.00		247-399																	

TRIM-REDI
 1-800-345-7334
 SCALE IN 1/10 OF AN INCH

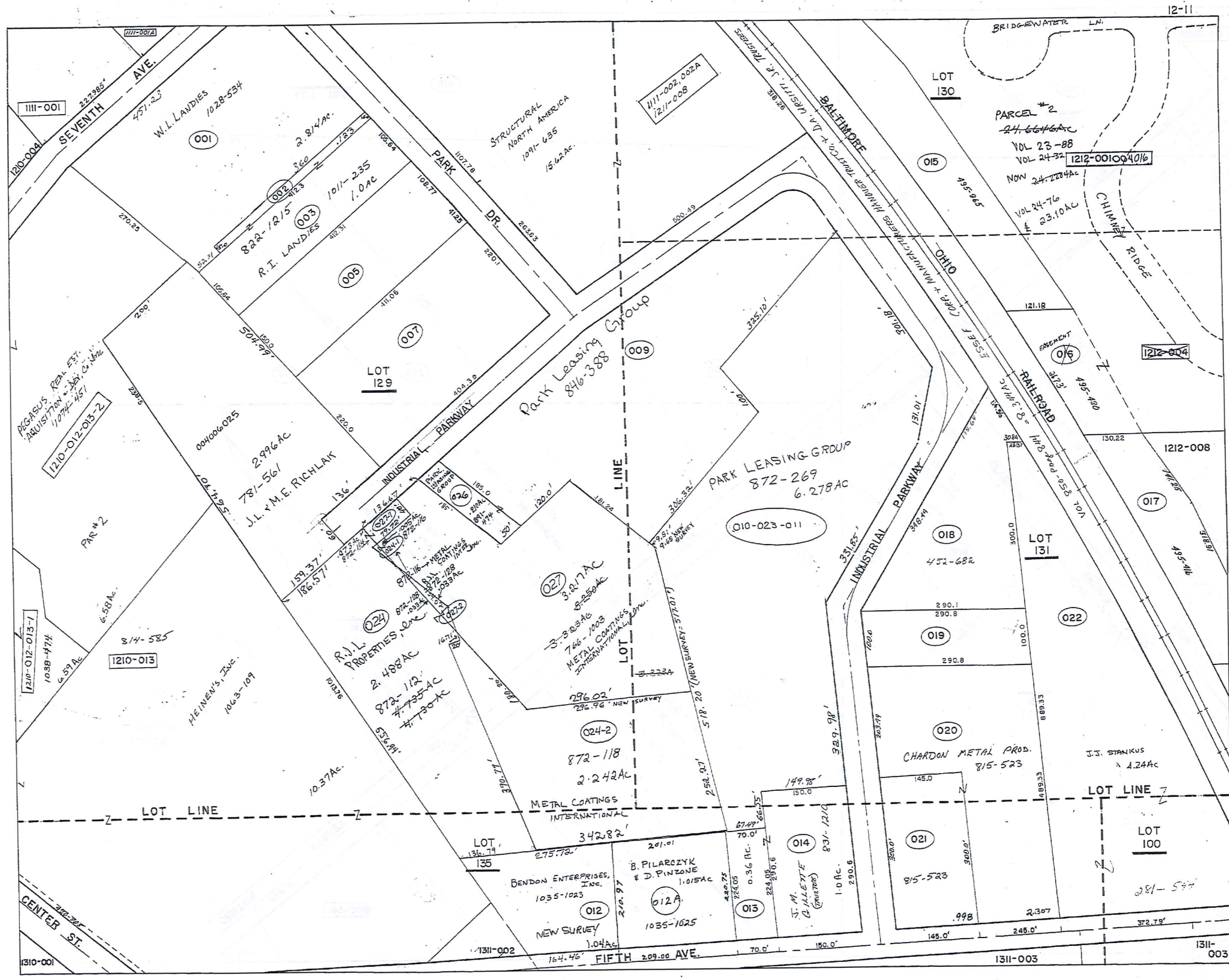


TRW-REDI
 1-800-345-7334
 SCALE IN 1/10 OF AN INCH
 1 2 3 4 5 6



TRW/REDI
1-800-345-7334

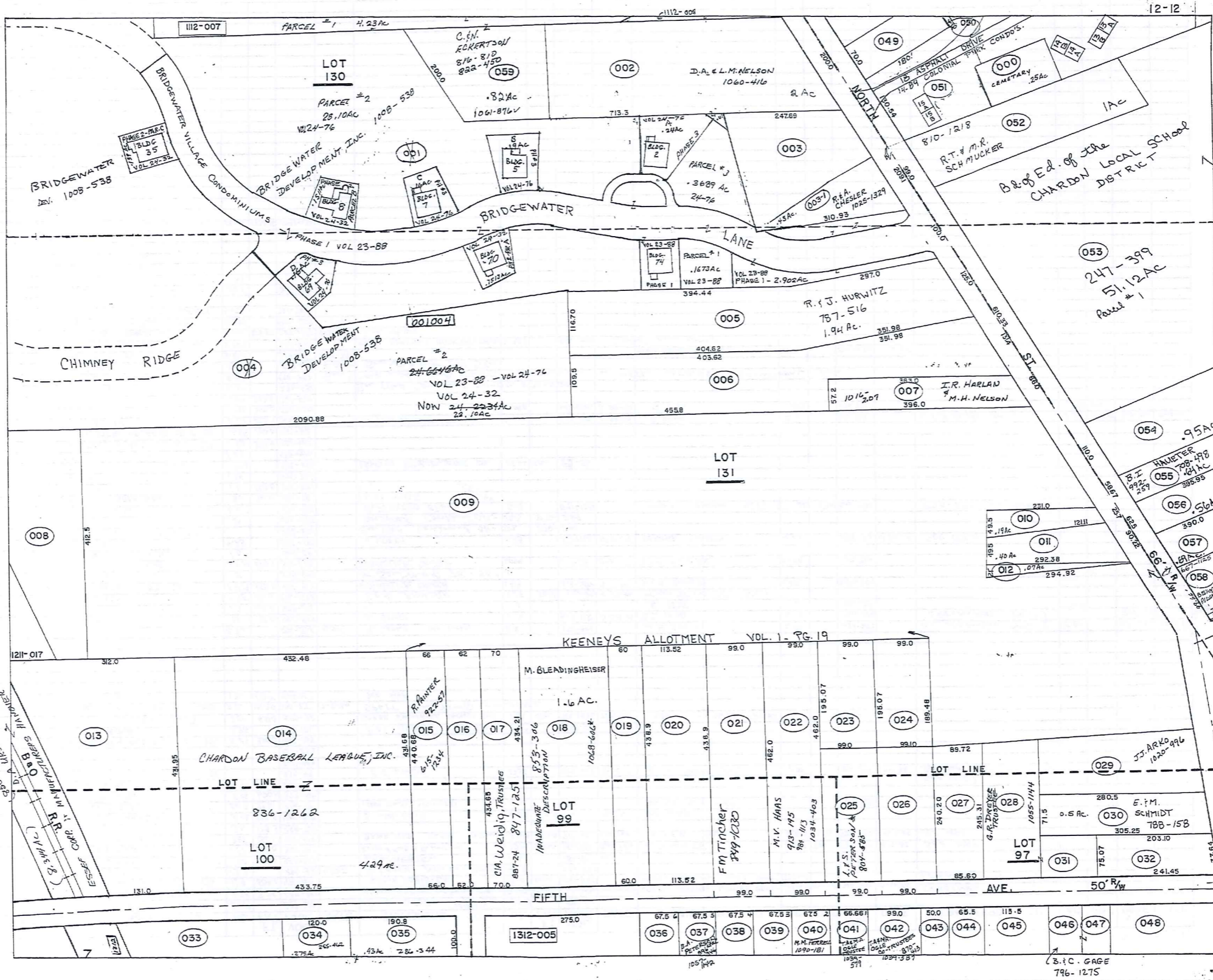
SCALE IN 1/10 OF AN INCH



TRW-NED
 1-800-345-7334
 SCALE IN 1/10 OF AN INCH

PARCEL NO.	TRANSFER TO	AC.	FT.	VOL.	DATE	TRANSFER TO	AC.	FT.	VOL.	DATE	TRANSFER TO	AC.	FT.	VOL.	DATE	TRANSFER TO	AC.	FT.	VOL.	DATE	
1210-001	R. OSBORN	14.79		243-186		C. S. OSBORN	118.99		570-92												
002	THE DAUTLESS LEASING CO	9.75	3.75	537-117		GAZEL LEASING LIMITED PART	9.75		746-704	10-16-85	GAZEL LEASING LIMITED PART	9.75		746-704	10-16-85	COMBINED					
003	THE SABIN DEVLE. CO	12.9	500.0	474-720		SABIN DEVLE. CO.	12.9	500.0	574-583		GAZEL LEASING LIMITED PART	12.9	500.0	574-583		COMBINED					See Map
004	J. LOECY	13.3		296-532	1/1/84	R. LOECY NEW SURVEY	40.5		574-599												
005	E. B. J. WENZEL	1.98	150.0	352-527		E. B. WENZEL	1.98		724-711	4/1/85											
006	S. B. H. HELSER	1.93	1.97	200.0		LLOYD & FLORENCE D. LUTMAE	1.974	200.0	582-925	Dec. 875	C. B. WHITE	1.974	200.0	734-577	4-2-82	SEE MAP					
007	C. H. OSBORN	3.81	150.0	464-319		BANK ONE CLEVE. NATIONAL	3.819	150.0	717-482	6/21/84	G. A. + E. A. YOUNG	3.819	150.0	721-436	10/10/84	SEE MAP					
008	L. B. F. LUTHE & R. S. VISTA	5.0	173.5	558-723																	
009	T. B. C. LARICIA	5.02	173.5	424-948		C. LARICIA	5.06	173.5	714-771	5-2-84	SEE MAP										
010	EVANS REALTY CO.	20.7	78.2	218-487		EVANS REALTY ASSOCIATES			678-91		CENTER SIX CORP.			775-921							
011	SOLON MANUF. CO	5.25	600.0	373-528																	
012	M. BAKER	5.99	142.5	247-9																	SEE MAP
013	" "	17.55		233-99		R. J. LOECY	17.55		809-642	5-20-84	R. J. L. PROP INC.	17.55		814-595	7-1-88	SEE MAP					SPLIT 014-015-016
				247-483																	
				260-233																	
014	SANBORN PLASTICS CO.	6.29	300.0	467-104																	
015	R. OSBORN	11.75		243-186		C. S. OSBORN	9.22		580-92												
016	C. S. OSBORN	7.89	484.0	580-92		SPEAR INSURANCE AGENCY INC.	7.89	450.0	717-1336	7/3/84	SPLIT - 1.36 AC. HRUSKA					SEE MAP					
017	NORTHEAST PROPERTIES LIMITED	5.12	181.30	762-277	7-3-86	SPLIT SEE MAP (COMBINED)															
018	A. H. HAUSKA	1.36	179.0	822-457		SEE MAP															
1211-001	J. LOECY	2.76		296-532	1/1/84	R. LOECY NEW SURVEY	2.81		576-999		W. H. SMITH	2.81		633-699		R. C. VESE	2.81		761-1125	12-19-88	SEE MAP
002	W. B. M. SMITH	1.2	15.0	492-587		W. SMITH	0.12		619-1139	3-28-78	R. C. VESE	0.12		761-1125		CAROL ANN FORD PROP.			822-1245		
003	" "	1.0	105.6	477-212		" "	1.0		" "		R. C. VESE	1.0		761-1125		" "			" "		
004	J. LOECY	1.45	50.0	278-532		J. M. RICHLAK	1.28	50.0	424-458	4-25-74	SEE MAP 781-561										
* 005	THE METAL CRAFT CO	1.419	150.0	477-317		EVANGELICAL CHURCH	1.419		619-587	3-3-78	J. M. RICHLAK	1.419		759-964							
006	J. B. M. RICHLAK	1.5		538-643		SEE MAP 781-561															
* 007	THE METAL CRAFT CO	2.059	220.1	324-618		EVANGELICAL CHURCH	2.059		619-587	3-3-78	J. M. RICHLAK	2.059		759-964							
* 008	STRUCTURAL FIBERS CO	4.0		304-54																	
009	E. B. R. TOTH	4.25		515-170		J. LOECY	4.25		571-1166	12-05-74	GEAUGA COUNTY	4.25		574-143	12-30-74	SEE MAP					
* 010	J. LOECY	5.274	78.024	296-532		SEE MAP COMBINED 011-023	878-269														
* 011	" "	2.9		296-545		SEE MAP COMBINED 010-023	878-269														
012	J. WOZNIAK	3.16	2.0	410-445		D. PINZON ET AL	2.36		591-4054		DONALD PINZON	2.36		595-276		230-377 NEW SURVEY					
013	O. B. G. GRABOWSKI	3.6	78.0	480-78		L. K. RUPLE															
014	J. B. G. "	1.0	150.0	285-544		" "															
015	THE C. E. I. CO	1.88		495-965																	
016	" " " (EASEMENT)	1.73		495-480		LAND IN BRIDGEWATER DEVL.	22.64	46 AC	23-88												
017	" " "	1.23		495-416																	
018	DEVEL. B. MFG. CO. INC.	1.42	348.4	452-682																	
019	WESTERN RESERVE TELE. CO.	6.65	100.0	457-82																	
020	G. ALLYN	2.31	205.4	348-498		THE TITLE GUARANTEE TRUST CO.	2.31		665-886	6-26-80	G. ALLYN	2.31		672-446		G. A. ALLYN SR.	2.31	203.4	875-189	7-12-88	
021	" "	1.98	300.0	358-1301		" "	1.98		645-886	6-26-80	G. ALLYN	1.98		672-446		" "	1.98	300.0	" "	" "	
022	J. J. STANKUS	4.24	372.7	281-544																	
* 023	J. LOECY	0.34		296-532		SEE MAP COMBINED 011-010 & 73-269															
* 024	R. LOECY	8.27		576-999		SEE MAP SPLIT AND SOLD TO R. J. L. PROP INC. & METAL COATINGS INTERNATIONAL															
025	J. M. RICHLAK	0.212		562-458	4-25-74	SEE MAP 781-561															
026	GEAUGA COUNTY	0.210		619-125	2-8-78																
* 027	DIAMOND SHAMROCK	3.323		661-396		METAL COATINGS INTERNATIONAL	3.323		766-1003		PARK LEASING GROUP			891-474	1-16-92	SEE MAP					
012A	BENSON ENTERPRISES, INC.	10.5	210.87	729-1078	4/16/85	SEE MAP															
* 010-023-011	COMBINED - SEE MAP	6.279		872-269	5-3-91																
* 005 + 007	J. M. RICHLAK (NEW SURVEY)	3.478		754-767																	
020	CHARON METAL PROD. CO.	2.03		315-523																	
021	" "	1.97		" "																	
* 024-1	SEE MAP																				
* 024-2	SEE MAP																				
* 027-1	SEE MAP																				
* 027-2	SEE MAP																				
* 008	STRUCTURAL NORTH AMERICA	15.62	1332.76	1091-635	2-7-97																

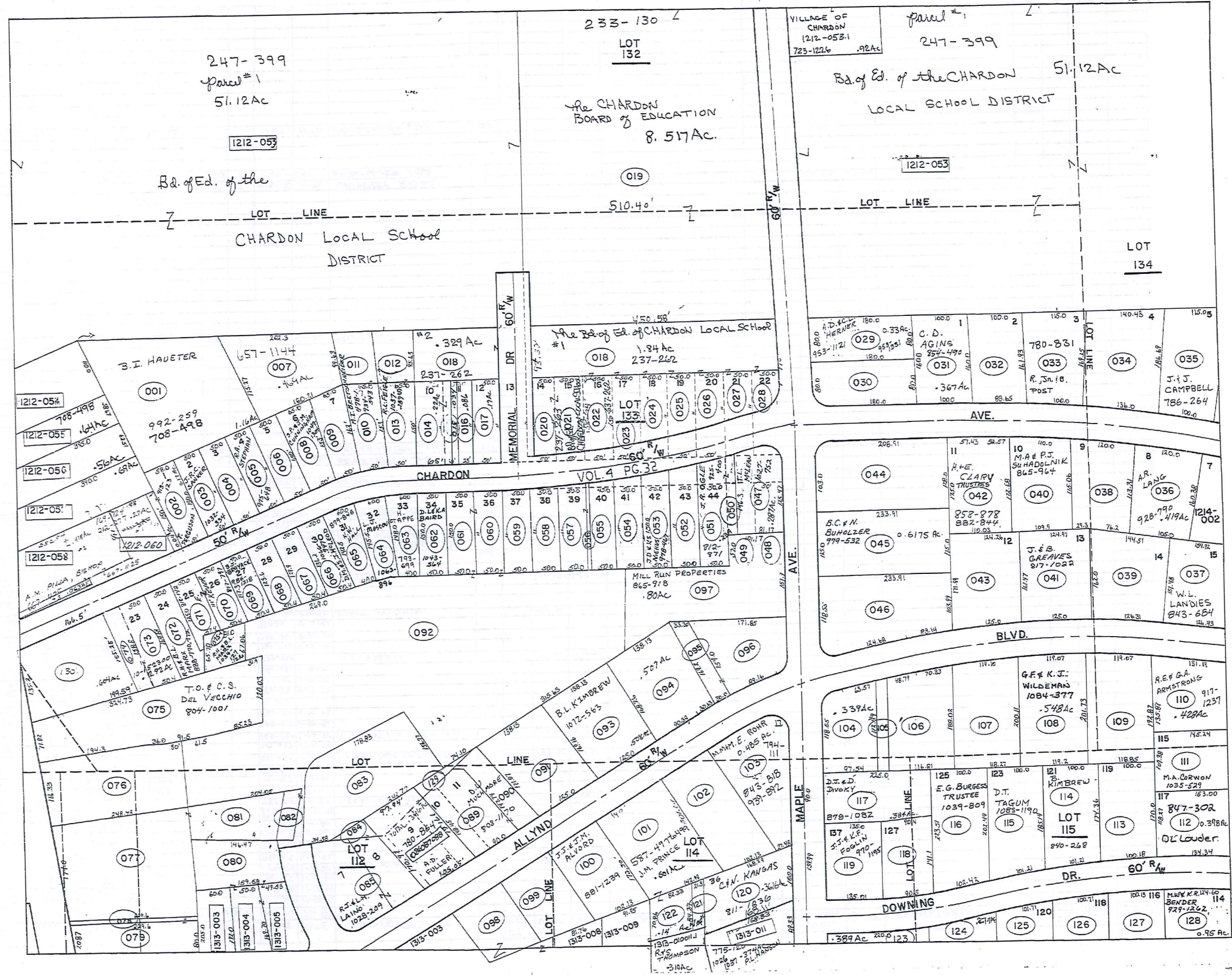
TRW-REDI
 1-800-345-7334
 SCALE IN 1/10 OF AN INCH



TRW-REDI
1-800-345-7334
SCALE IN 1/10 OF AN INCH

PARCEL NO.	TRANSFERRED TO	AC.	FT. FRT.	VOL. PAGE	DATE	TRANSFERRED TO	AC.	FT. FRT.	VOL. PAGE	DATE	TRANSFERRED TO	AC.	FT. FRT.	VOL. PAGE	DATE	TRANSFERRED TO	AC.	FT. FRT.	VOL. PAGE	DATE
* COLONIAL PARK CONDOMINIUM																				
051-1A	J.W. & K.A. WASHINGTON			912-100	8-18-92															
051-1B	H. ZATORSKY			1000-591	11-15-94															
051-2A	M.A. McBEAN			745-418	9-20-88															
051-2B	PINEHILL PROPERTIES LTD			1004-819	1-3-95	D.F. FARINACCI			1016-877	5-30-95										
051-3A	E.G. & E.M. CYE			896-113	3-10-92															
051-3B	J. RAINE			850-1068	5-7-90															
051-4A	E.G. & E.M. CYE			896-113	3-10-92															
051-4B	M.A. KUMAR			742-140	8-5-85															
051-5A	C.A. SCHULTZ			873-1309	5-15-91															
051-5B	T. & M. OGLE			738-1209	4-8-88	T.A. & M.A. OGLE, CO-TRUSTEES			1039-581	1-26-96										
051-6A	PINEHILL PROPERTIES, LTD			1004-819	1-3-95															
051-6B	PINEHILL PROPERTIES, LTD			1004-819	1-3-95															
051-7A	M. MONTRAGE & S. ANTAR			873-1309	7-14-93															
051-7B	T. & M. OGLE			841-584	10-23-90	T.A. & M.A. OGLE, CO-TRUSTEES			1059-581	1-26-96										
051-8A	M. & J.M. DYSENK			737-682	5-16-89															
051-8B	H.E. SCHICKEL & R.K. KVET			985-229	6-16-94	R.K. KVET & R. SCHICKEL			1014-465	5-8-95										
051-9A	M. BORDONARD			908-451	6-30-92															
051-9B	E.G. & E.M. CYE			896-113	3-10-92															
051-10A	T.J. SHEEHAN			711-116																
051-10B	E.G. & E.M. CYE			896-113	3-10-92															
051-11A	E.G. & E.M. CYE			896-113	3-10-92															
051-11B	M.M. KRAYNAK			881-681	8-30-91															
051-12A	M. & M. FOECKING			833-478		M.C. FARRIS			1075-241	10-18-96										
051-12B	M.B. DILLZER			787-572	5-15-85															
051-13A	R.M. NEWPORT			768-30	9-16-86															
051-13B	MAPLE LEAF COMMUNITY RESIDENCE			957-26	10-12-93															
051-14A	K. & W. PETERSEN			853-166	6-1-90	KIMBERLY ANN PETERSON			1086-686											
051-14B	E.G. & E.M. CYE			896-113	3-10-92															
051-15A	E.M. & E.G. CYE			944-61	6-23-93															
051-15B	M. & M. NOLFI			818-343	9-28-88	M. NOLFI			982-490	5-23-96										
122 001004 1-																				
PHASE 1		BRIDGEWATER VILLAGE CONDO	2.782	1	912-100	7-2-96	BRIDGEWATER LANE	PVT.												
PHASE 2		BRIDGEWATER VILLAGE CONDO	1.4912	2	1012-24	9-3-96	BRIDGEWATER LANE	PVT.												
PHASE 3		BRIDGEWATER VILLAGE CONDO	.7501	3	1012-24	12-1-96														
(A) BLDG. 2			.24	3	1012-24	11-96	BRIDGEWATER LANE		104											
(B) BLDG. 5			.19	3	1012-24	11-96	BRIDGEWATER LANE		110		E.F. MOREL		1091-1072	2-12-97						
(C) BLDG. 7			.16	3	1012-24	11-96	BRIDGEWATER LANE		114				1086-1207	12-31-96	J.J. NALLY & N.A. ZEHE					
(D) BLDG. 8			.1511	2			BRIDGEWATER LANE		118											
(E) BLDG. 35		R.B. ILLIUS	.1388	2	1069-150	9-11-86	BRIDGEWATER LANE		207											
(F) BLDG. 69			.16	3	1012-24	11-96	CHIMNEY RIDGE		101		J.C. Angelis		1083-128	12-5-96						
(G) BLDG. 70		B.J. BULLARD, TRUSTEE	.1513	2	1066-284		BRIDGEWATER LANE		111											
BLDG. 74		B.L. & A.L. FRANKE		1	1057-1172		BRIDGEWATER LANE		103											

TRW-REDI
 1-800-345-7334
 SCALE IN 1/10 OF AN INCH



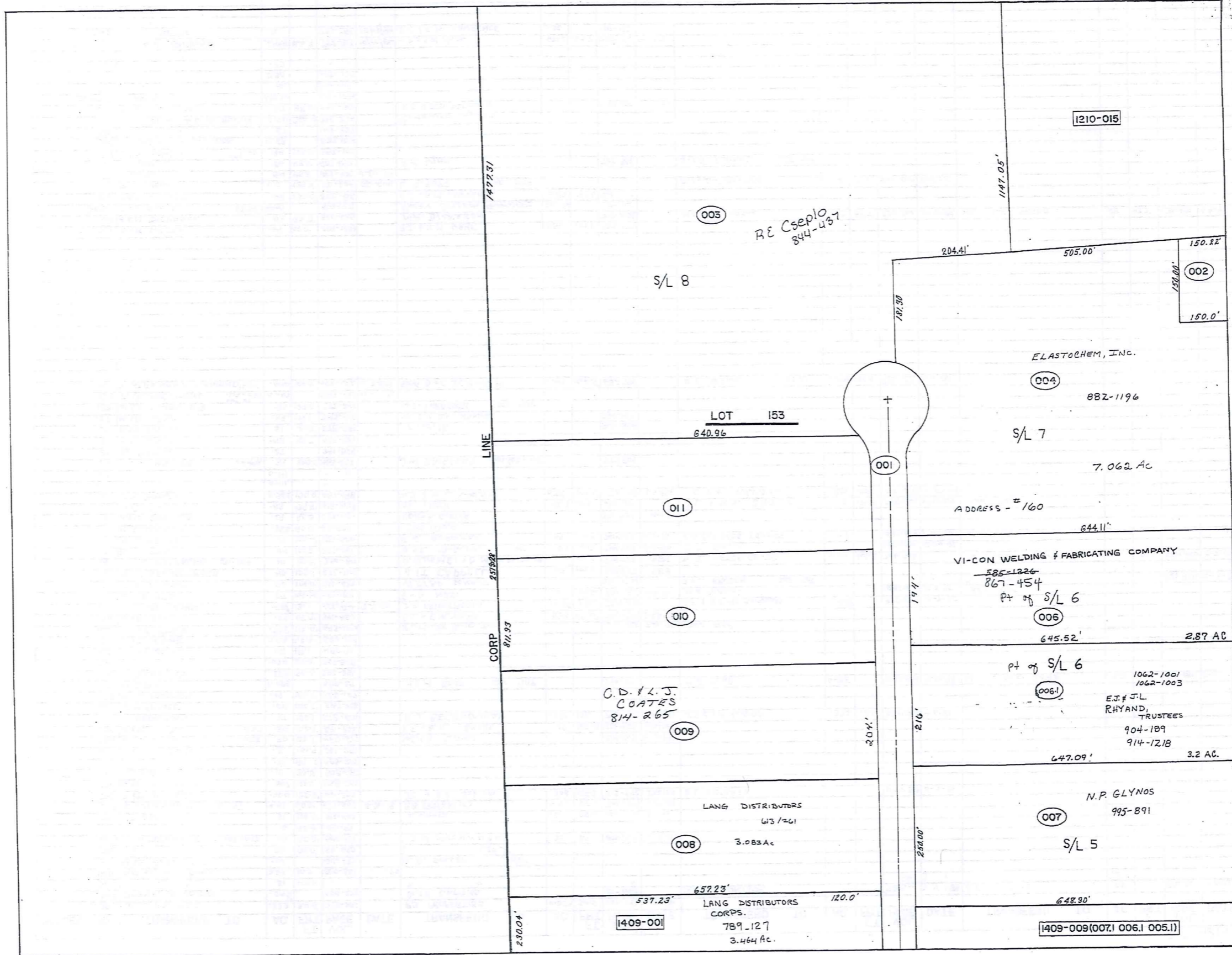
TRIM, REED
1-800-345-7334

SCALE IN 1/10 OF AN INCH

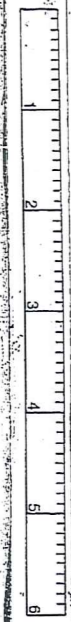
PARCEL NO.	TRANSFER TO	AC.	FT. FRT.	VOL. PAGE	DATE	TRANSFER TO	AC.	FT. FRT.	VOL. PAGE	DATE	TRANSFER TO	AC.	FT. FRT.	VOL. PAGE	DATE	TRANSFER TO	AC.	FT. FRT.	VOL. PAGE	DATE	
1213-001	A. & B. HAUTER	1.16		239-499		A. & B. HAUTER S.S.	1.16		703-999	12/1/83	B. HAUTER	1.16		992-289	8-94	SEE MAP					
002	M. FENDRICH		51.00	657-1096		A.J. McGUISTON SEE MAP					T. FERGUSON	.17	51'	913-123	8-21-92						
003	R. & R. SCHOTT	.17	50.00	609-198		D.J. BOWMAN	.17	50'	765-153		SEE MAP										
004	D. & M. KIER		50.00	667-522		MERKER & WAGNER ETAL			738-751	6-4-85											
005	S. & C. McBRIDE	0.17		50.00	615-1023	SEE MAP*															
006	B. & E. ROY	0.17		50.00	427-232																
007	J. & E. BARNES	.469		657-1144																	
008	M. NIGHTINGLE	0.17		502-881		J.P. J.M. CUNNINGHAM			1049-1304	4-30-96	SEE MAP										
009	J. & E. BARNES	0.17		657-1144																	
010	F. & M. BRETSCHNEIDER	0.17	20	50.0	478-1	M. BRETSCHNEIDER	.20	50.0	934-543	3-31-93											
011	"	"	.16		478-1	"	"	"	"	"	"	"	"	"	"	"	"	"	"	"	
012	E. & S. LAWRENCE			611-784		P.T. BROWN, JR. & N.A. BROWN			781-266	9-30-86	N.A. BROWN			876-706	6-28-91	H.H. & A.F. FISHER			878-1145	7-31-91	
013	"	"	.154	50'	"	"	"	"	"	"	"	"	"	"	"	"	"	"	"	"	
014	D. & B. KENYON	0.19+0.05	.28	50.0'	629-471	9-1-78															
015	"	"	0.03	.034	25.0'	430-486															
016	C. & M. COLEY		.086	25.0'	300-208																
017	"	"	.17	50.0'	300-208																
018	BD. OF. EDUCATION	2.17		237-262																	
019	CHARDON BD. OF. EDUCATION	6.52		233-130																	
020	"	"		50.0'	237-263																
021	"	"		5.0'	"																
022	"	"		50.0'	237-262																
023	"	"		50.0'	"																
024	"	"		50.0'	"																
025	"	"		50.0'	"																
026	"	"		50.0'	"																
027	"	"		50.0'	"																
028	"	"		50.0'	"																
029	T. & S. KREUZER	.33	120'	647-909	4-2-79	T.R. & S.R. KREUZER	.33	80.0'	726-562	12/15/84	M. & K. BERIGAN										
030	J. & M. GULLO	.33	80.0'	556-428		J. & M. GULLO	.33		783-456	4-1-85											
031	W. & R. ECKLES	.37	100.0'	491-624		W.D. & B.L. ECKLES	.37	100.0	720-396	10/11/84	B. ROCKS	.37	100'	812-797	9-19-88	SEE MAP					
032	R.E. GRANTHAM	.37	88.6	568-134	7-29-74	S.W. Granttham			704-431												
033	C. PINKSTAFF			615-752	1-26-78	R.S. & J.A. B.A. POST					SEE MAP										
034	D. SARKO			621-44	4-5-78	E.E. Hummel			700-723	7-6-83											
035	J. & E. INNERS	.48	100.0'	505-216		J.J. & J.C. CAMPBELL					SEE MAP										
036	T. & A. LANG	.419	105.0'	613-1168		A.R. LANG	.419	105'	928-790	1-93											
037	R. & W. LANDIES	.53	126.43	675-435		W. L. LANDIES	.53	126.43	843-684	12-21-89											
038	S. HORNICK	.42	120.06	512-1059																	
039	G. & D. DAUER	.48	126.3'	623-744																	
040	M. & S. SUHADOLNIK	.43	110.0'	667-1145		M. A. SUHADOLNIK	.43	110'	775-183	12-19-86											
041	L. & E. STOEAN	.46	125.0'	667-1181		J. & B. GREAVES	.46	125.0'	877-022	9-20-88											
042	R. PIRAS	.44	110.0'	609-27		SEE MAP -															
043	R. & L. ALLYN, JR.	.47	125.0'	591-516																	
044	N. & P. CORRIGAN	.683	103.0'	661-278		R. & A. STARKEY	.683		694-729	1-31-93											
045	S. & M. NOBLE	.62	115.0'	509-498		E.S.S. INC.					SEE MAP					A.R. SHAMAKIAN					
046	D. & D. KAVELISKI	.67	118.5'	556-379		D. & D. KAVELISKI	.67	118.5'	753-155	2-14-86											
047	R. & H. JANDSKE	.29	80.3'	665-65																	
048	A. & G. W. & D. ALLYN	.07	57.0'	395-309																	
049	"	"	.07	57.0'	395-309																
050	F. & M. TAVORICH	.23		571-1322		T. & P. OGLE	.23		812-271	7-1-88	J.R. OGLE	.23	20'	925-440	12-10-92						
051	"	"	0.17	50.0'	571-1322	"	"	"	"	"	"	"	"	"	"	"	"	"	"	"	
052	R. BARTLETT	0.17	50.0'	508-597																	
053	G. & P. FALLS	0.19	50.0'	345-129		M.S. & P.A. DEISCHL			706-749	11-7-83	SEE MAP										
054	R. & H. NIKKILA		50.0'	254-54		A.M. & H.L. NAKKILA	.188	50.0	718-92	7/2/84											
055	S.N. BELLAMY	0.14	50.0'	551-411		T. & H.V.D. SEVER			745-411	9-18-85											
056	C. J. STERD	.08	5.0'	674-1226	6-30-81	C.J. & A. STERD	.08	5.0'	756-1280	4-28-86											
057	E. STERD	.17	50.0'	665-462		C.J. & A. STERD	.17	50.0'	756-1280	4-28-86											
058	R. & G. BAHR	0.19	50.0'	356-132																	
059	M. ROSEUM	0.17	50.0'	519-299		R.A. & M.M. ELLIOT			50'	765-1213											
060	C. LUYENBERG 1/2 INT.	.17	50.0'	629-681	8-31-78	P.B. PROPERTIES	.17	50.0'	756-199	4-15-86											
061	C. LUYENBERG 1/2 INT.	.17	50.0'	629-681	8-31-78	P.B. PROPERTIES	.17	50.0'	756-199	4-15-86											
062	G. & E. M. LEBLANC	.17	50.0'	643-1023		D.L. & K.A. BAIRD	.17	50.0'	1043-504	3-8-96	D.L. & K.A. BAIRD			1084-528	12-12-96						
063	L. & H. TAPPE	0.17	60.0'	220-134	662-892	H. TAPPE					SEE MAP										
064	G. & D. FULLER	0.17	60.0'	550-935		D. A. FULLER			705-1140	10-21-83	E.A. BOWLING	.60		916-758	9-25-92	L.J. MOSCOWIC			1062-996	8-5-96	
065	J. & J. MORANCIK		60.0'	237-488		K.A. MILLER & J. FARINACCI			730-13	2-21-85	K.W. & V.S. HALL			771-992	11-3-86	K.W. HALL	60.0		879-848	8-8-91	
066	W. & G. JANU	0.17	50.0'	220-231		S.J. CLARY			50.0'	761-532	SEE MAP										
067	L. & L. SNOW	0.17	50.0'	578-1330																	
068	P. & A. ADAMS	0.15	50.0'	669-1187	12-12-80																
069	HELEN NEELY	0.14	50.0'	607-1181		J.L. ELLERMEYER JR. & M.L. MUZZA			904-1025	5-28-92	B.J. BRAYACK			50'	984-1218	6-15-94					
070	K. & T. KEVER	0.20	50.0'	400-661		E. & F. KEVER			50'	817-797	9-19-89	E. KEVER			918-142	9-23-88	J.A. & K. BERRY			988-1051	7-25-94
071	"	"	50.0'	"	"	"	"	"	"	"	"	"	"	"	"	"	"	"	"	"	
072	F. & S. MARX	0.17	50.0'	342-157		F. & S. MARX	(731-1293)		731-1293	2-25-85	R.H. & B.L. MARX			50'	888-770722	12-4-91					
073	R. & P. BRUGHART	.2	50.0'	661-1147	2-1-80																
074	"	"	.082	29.5'	"																
075	A. & M. STUKEY	1.04	71.80'	257-209		A. & M. C. STUKEY	1.04	71.80'	749-337	11-29-85	T. & C. DEL VECCHIO	1.04	71.80'	804-121	3-7-90						
076	C. & M. BROWN	.70																			

PARCEL NO.	TRANSFER TO	AC.	FT. FRT.	VOL. PAGE	DATE	TRANSFER TO	AC.	FT. FRT.	VOL. PAGE	DATE	TRANSFER TO	AC.	FT. FRT.	VOL. PAGE	DATE	TRANSFER TO	AC.	FT. FRT.	VOL. PAGE	DATE
1213-083	W.L. PAINTER	.823	34.5'	593-506		P.B. PROPERTIES	0.823	34.5'	756-197	4-15-86										
084	DONNA PINZONE	.045		665-274		G.H. CURTISS			711-643						4-1-85	G.E. CURTISS	.04		946-560	7-9-93
085	"	.51	149.6'	"		"			"					561	"		.51			
086	R.N. & P.M. STARK	0.03	10.5'	580-351	-75															
087	R.S. GERMAINE	.14		611-690		A.D. FULLER														
088	"	.30	95.0'	611-690		SEE MAP														
089	D.W. MUCHMORE	0.03+0.17	.30	90.0'	551-99	D.W. MUCHMORE	.30	90.0'	803-170	5-13-88										
090	"	.16	42.8'	551-99																
091	J. WANTZ	.51	125.0'	613-442		J. WANTZ	.51	125.0'	1611-1325	4-7-95										
092	C. LUYENBERG 1/2 INT.	4.41	60.0'	624-687	8-31-78	P.B. PROPERTIES	4.41	60.0'	756-199	4-15-86										
093	P.I.P. WEBBER	.508	125.8'	661-203		J.C. + A.R. Schirm	.508	125.8'	715-892	5/22/84	B.L. KIMBREW			1072-560	10-4-96					
094	W.F. McCARTNEY	.507	121.0'	558-203																
095	L.P. BAKER	.111	30.0'	508-287																
096	"	.39	89.16'	508-287																
097	R.L. RATCLIFFE	.8	151.9'	631-231																
098	W.B. LOWE	0.23	.30	102.1'	464-677	W.B. LOWE			734-1015	4-3-85										
099	K.R. ENGEL	0.37	.30	102.1'	291-292	K.F. & B.N. ENGEL	.30	102.1'	724-1153	11/11/84										
100	I. ANDERSON	.37	102.1'	578-601		R.S. BECHKOWIAK	.372	102.1'	746-305	10/9/85	J.J. & J.M. ALVORD	.372	102.1'	881-1231	9-6-91					
101	J.M. PRINCE	.60	142.9'	527-498																
102	E.E. JOHNSON	.49	102.1'	225-167																
103	D. BEVAN	0.485		580-27		M.F.M. ROHR SEE MAP			794-111		M.E. ROHR	0.485		843-818	12-26-89	M.M. + M.E. ROHR	.485		939-812	5-16-93
104	M. RICHMOND	.339	90.3'	282-351																
105	"	.074	20.0'	367-568																
106	D. M. WALSH	.48	119.1'	480-90																
107	J. & D. CAINE	0.53	119.3'	580-275																
108	I. HAUTER	.578	117.0'	643-1054		R.L. Moore Homes, Inc.			1061-282	7-26-96	SEE MAP									
109	S.E. MARY	.53	119.0'	391-450		S.L. & E.M. MARY	.539	119.0'	731-1099	3-25-85										
110	R.J. ARMSTRONG	.428	131.1'	667-194	9-7-90	J.A. ARMSTRONG	.428	131.1'	759-196		R.E. & G.A. ARMSTRONG	.428		917-1237	10-7-92					
111	E. & A. NESI	.37	109.56'	583-124		E. & A. NESI	.37	109.56'	734-127	4-2-85	M.A. CORWON			1035-529	12-5-95	SEE MAP				
112	E. BREDESON	.40	106.0'	316-629		W.F.F.P. SCHMITT			691-1325		G.C. HRUSCH					SEE MAP				
113	M.R. STONECIPHER	.40	100.1'	272-405		J.T. CAPPELLO	.40	100.1'	738-230	1985										
114	L. METCALFE	.41	101.2'	356-84		S. HUMMEL & D. METCALFE JR.	.41	101.2'	739-722	1985	D.R. METCALFE, JR.	.41	101.2'	766-306		S.A. METCALFE	.41	101.2'	818-1120	7-7-88
115	D.C. TAGUM	.44	101.2'	392-461		D.C. TAGUM *	.44	101.2'	734-423	4-2-85	D.T. TAGUM			1085-1190	12-24-96					
116	N. BURGESS	.49	102.4'	351-500		E.S. BURGESS	.49	102.4'	941-104	6-3-93	E.G. BURGESS, TRUSTEE	.49		1039-809	1-29-96	SEE MAP				
117	M. ANDLSEK	.384	90.0'	611-999		SEE MAP														
118	H. & D. GUNTER	.29	90.5'	617-1221		HENRY B. GUNTER			714-931	MAY 84										
119	D. & D. TANDY	.43	139.9'	615-479		N.L. ISHEE	.4333	139.9'	670-525		J.J. & K.S. BROWN	.43	139.9'	749-265	11/27/85	SEE MAP				
120	J.M. PRINCE	0.362	100.0'	587-498		D.J. & M.L. WALSH	0.362	100.0'	772-108	11-6-86	C. & N. KANGAS	.362	100.0'	811-1836	6-23-88					
121	"	0.04	"	"																
122	"	0.14	"	"																
123	J.L. HELSER	.449	.39	220.0'	463-818	J.W. SHIFFLER	.061, .663, .449		777-809											
124	B. DEMKO	.27		391-529																
125	H. & S. WILCOX	.48	101.7'	469-981																
126	S. & S. JOHNS	.51	100.7'	578-533		K. WILK			703-1358											
127	W. & B. HANNA	.53	100.1'	345-426		W.T. & B. HANNA			735-141											
128	W. & F. THRASHER	.95	124.6'	272-243		W.T. THRASHER					SEE MAP									
129	D. & W. MUCHMORE	0.047		582-105	12-75															
130	P. STEENSEN GUARINO 1/2 INT.	.604	166.5'	669-662	11-7-80	3/8 INT. D.F. SCHWAN	.604	166.5'	657-702		D.C. SCHWAN (GCD)	.604	166.5'	754-144, 754-146	3-4-86					
1214-001	R. & B. WALTER	.54	100.0'	629-1253		R.J. & J.M. GAHR	.054	100.0'	764-1277											
002	R. & M. DICKASON	.43	99.7'	520-685		M.A. DICKASON			709-1076		M. & K. DICKASON	.43	99.7'	926-341	12-18-92	H.R. & K.M. PIERCE	.43	99.7'	935-488	4-9-93
*003	R. & W. ALLYN	1774	49.8	502-271		ROCKY CELLARS PARTNERS	24.76		927-85											
004	R. & J. JUSTICE	.43	132.0'	558-86		E.C. & S.M. LAWRENCE	.043	132.0'	766-137											
005	P. & L. POPE	.115	139.4'	291-264	661-944	L.R. POPE					SEE MAP					D.H. & L.J. BOWYER	.115	139.4'	709-819	7-14-92
006	H. WICK	.54	115.5'	562-978	5-20-74															
007	S. LYNN	.56	93.9'	607-882		R. & S. LYNN			703-902		J. & J. FURNAS					SEE MAP				
008	R. & D. MORGAN	.94	120.8'	552-1021																
DOE	VILLAGE OF CHARDON	11.68		532-1075																
"	"	.67		143-227																
011	W. & D. ALLYN + A. & G. ALLYN	6.46	866.3'	326-276		COMBINED W/003														
012	R. & D. MORGAN	.27	35.0'	552-1021		R.O. & E.D. MORGAN			1038-102	1-10-96										
*007013	CHARDON VILL.	102.70		532-1075																
014	"	.46		206-419																
*010015	"	2.30		143-227																
016	"	.97		"																
*003-1	R. & M. GIFFELS	.6958	163.7'	723-503	10/10/84	W.R. & S.W. HOAG	.6958	163.7'	883-152	9-23-91										
*003-2	R. & J. JUSTICE	.36		723-592	10/11/84	E.C. & S.M. LAWRENCE	0.36		766-137											

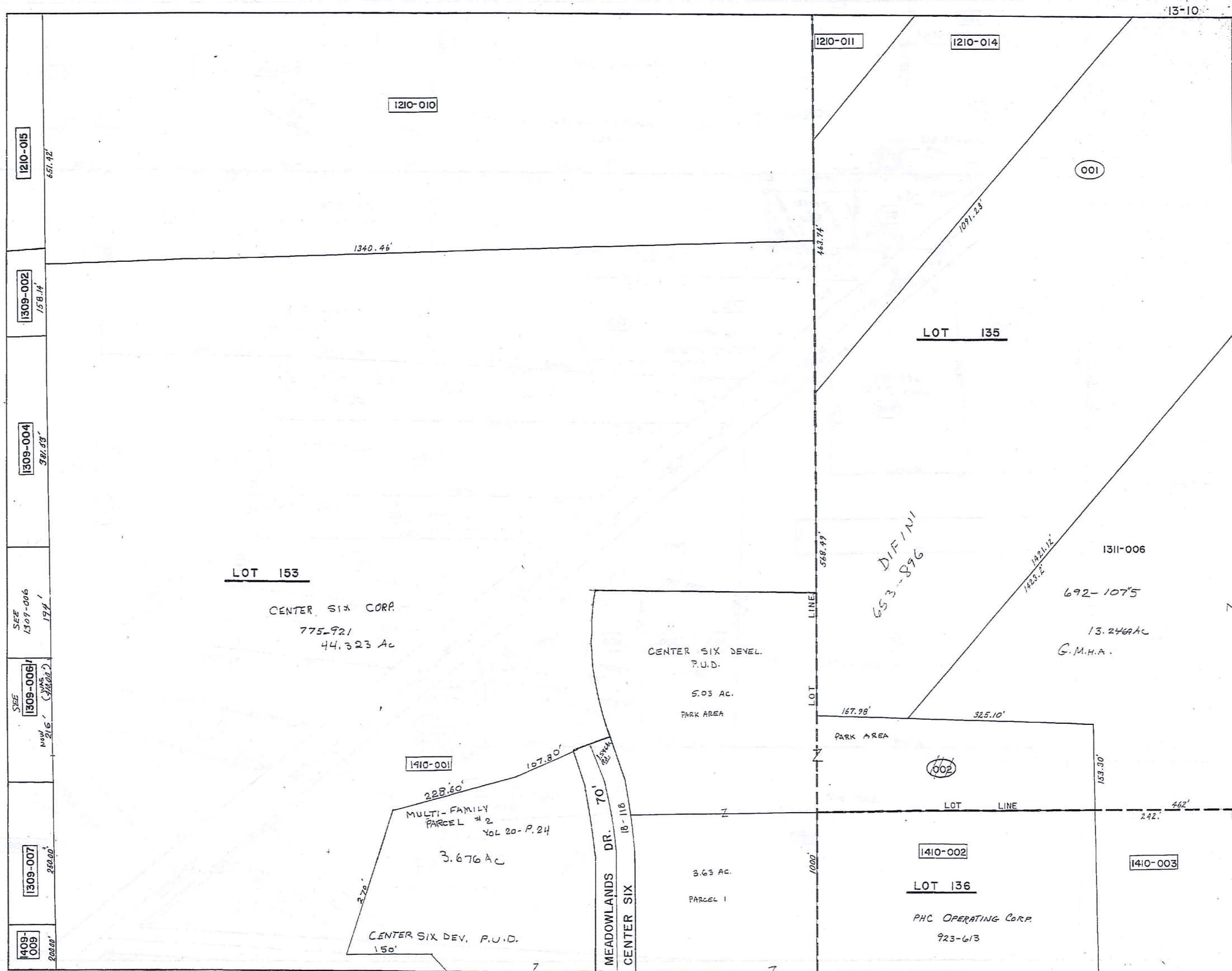
TRW-REDI
 1-800-345-7334
 SCALE IN 1/10 OF AN INCH



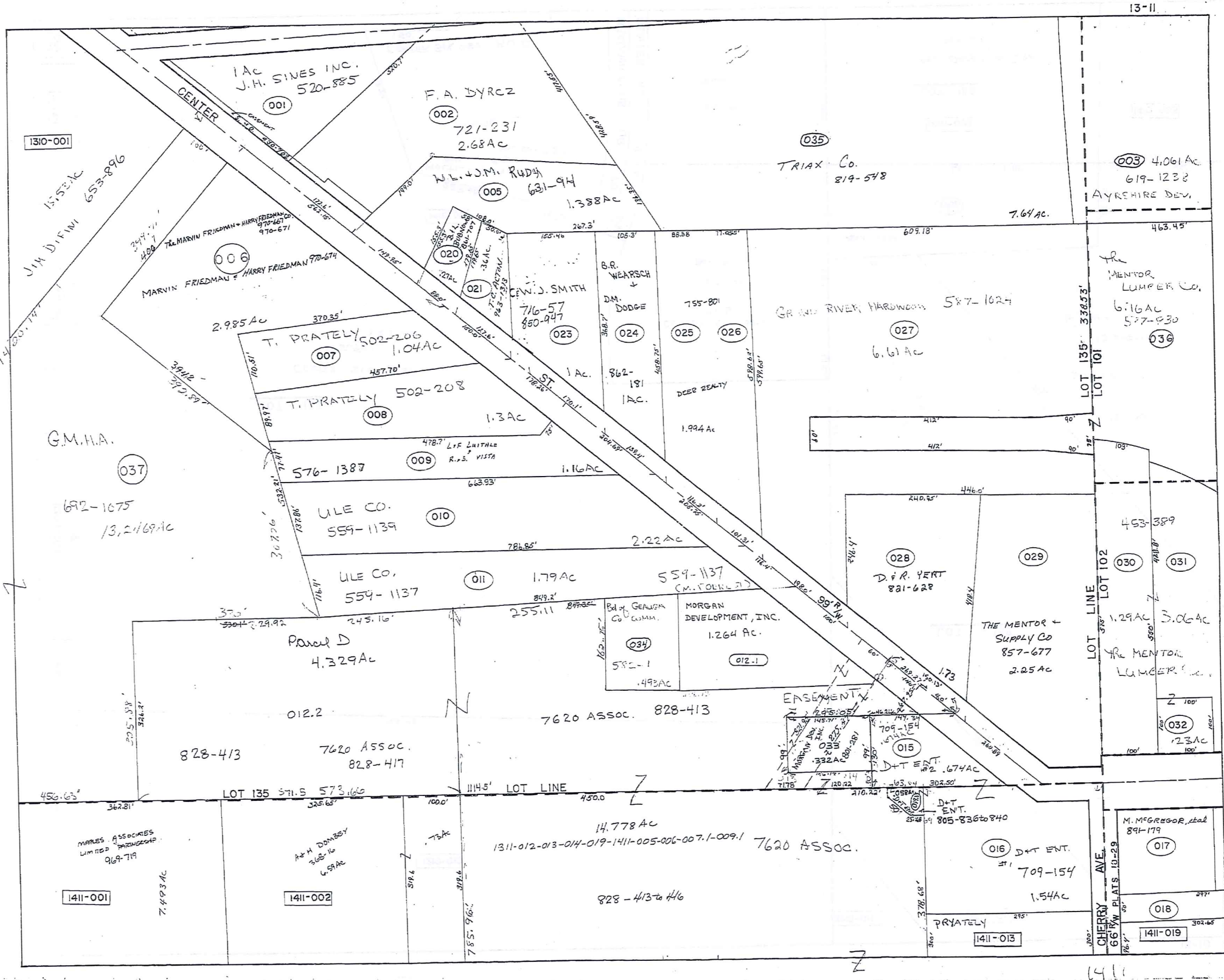
TRW•REDI
1-800-345-7334



SCALE IN 1/10 OF AN INCH



TRW-REDI
 1-800-345-7334
 SCALE IN 1/10 OF AN INCH
 1
 2
 3
 4
 5
 6



1310-001

15.53 AC
JIM DIFINI 653-896

1 AC
J.H. SINES INC.
520-885

F.A. DYRCZ
721-231
2.68 AC

035
TRIAX Co.
219-548

003 4.061 AC
619-1238
AYREHIRE DEV.

MARVIN FRIEDMAN & HARRY FRIEDMAN
970-667
970-671

W.L. & J.M. RUDY
631-94
1.388 AC

T. PRATELY 502-206
1.04 AC

T. PRATELY 502-208
1.3 AC

LIF LINTHLE
R.S. VISTA
478.7'

ULE CO.
559-1139

ULE CO.
559-1137

G.M.H.A.
692-1675
13.2169 AC

1310

Parcel D
4.329 AC

7620 ASSOC. 828-413

828-413
7620 ASSOC.
828-417

1311-012-013-014-019-1411-005-006-007.1-009.1
7620 ASSOC.

828-413 to 416

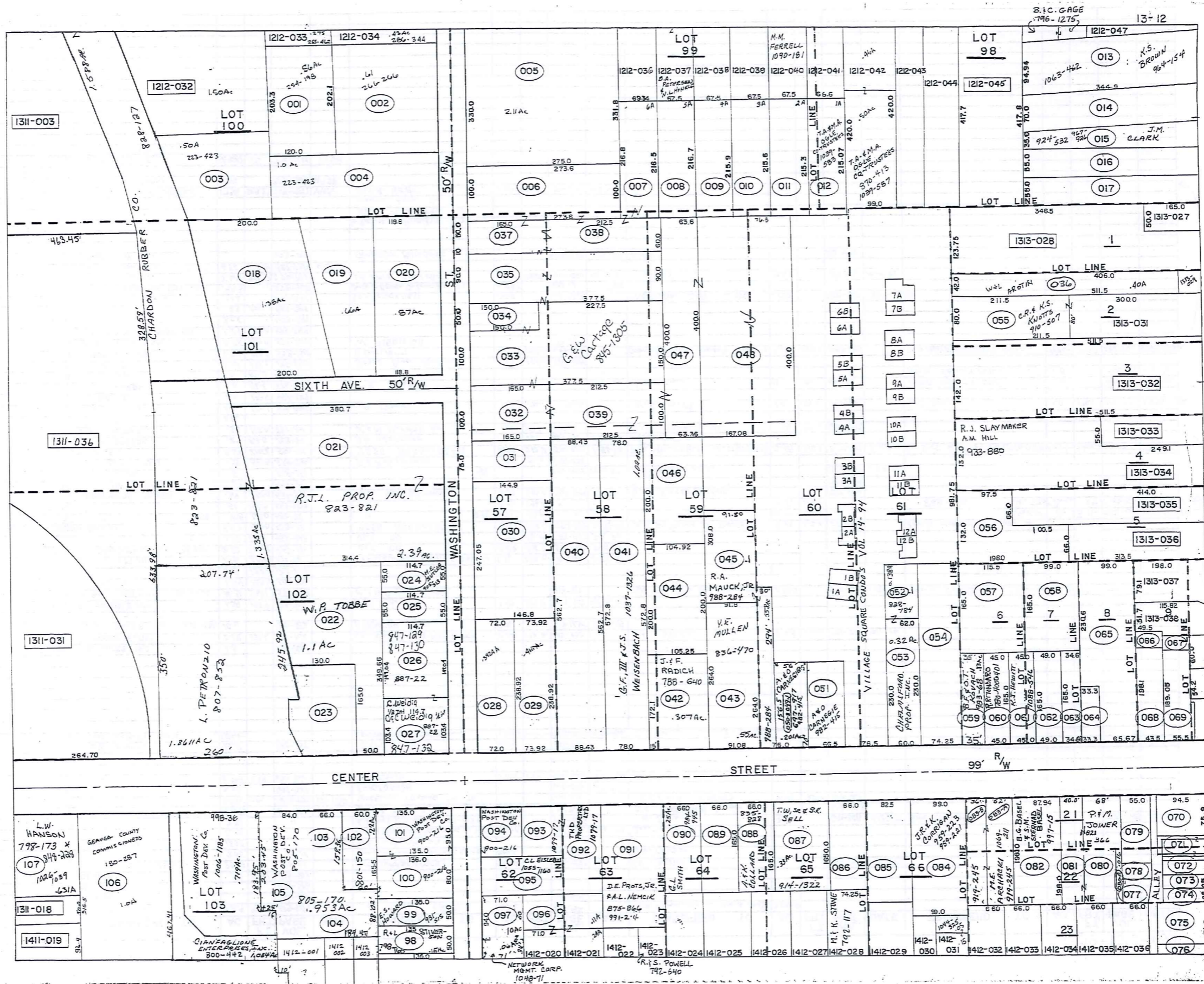
1411-001

1411-002

1411-013

1411-019

TRW-NEDI
1-800-345-7334
SCALE IN 1/10 OF AN ACRE



TRW-REDI
 1-800-345-7334
 SCALE IN 1/10 OF AN INCH

PARCEL NO.	TRANSFER TO	AC.	FT. FRT.	VOL. PAGE	DATE	TRANSFER TO	AC.	FT. FRT.	VOL. PAGE	DATE	TRANSFER TO	AC.	FT. FRT.	VOL. PAGE	DATE	TRANSFER TO	AC.	FT. FRT.	VOL. PAGE	DATE
1312-001	CHARDON RUBBER CO.	.56		254-198																
002	CHARDON RUBBER CO.	.61		212-224																
003	CHARDON RUBBER CO.	.50		223-423																
004	CHARDON RUBBER CO.	1.00		223-423																
005	BALL BROTHERS CO.	2.11	330.0'	435-748																
006	W.B. RINES	.63	100.0'	665-950	7-1-80															
007	G.W. CARTAGE	.35		845-1303																
008	E. PETERSON	.37		276-217																
009	D.C. MEERS	.33		576-666																
010	KL + N.A. RARICK	.33		576-1099																
011	L+M FERRELL	.33		707-404																
012	T.A. + M.A. OGLE	.33		78-294	7-25-84	T.A. + M.A. OGLE, CO-TRUSTEES														
013	J. + K.S. BROWN	.70	95.11'	967-154	10-3-92															
014	J.R. TINCHE	.36	30.0'	719-1206	10-11-84															
015	J.M. CLARK	.34	55.0'	967-126																
016	P.H. + D.M. HIGERSHOFF	.50	55.0'	737-119	3-29-85															
017	R+D. NUNNALLY	.49	55.0'	734-1059	4-3-85															
018	CHARDON RUBBER CO.	1.26	200.0'	192-514																
019	CHARDON RUBBER CO.	.66		192-514																
020	CHARDON RUBBER CO.	.57	291.5'	192-514																
021	R.J.L. PROP. INC.	2.24	2.39	300.0'	823-821	10-20-88														
022	W.P. TOBIE	1.10	50.0'	741-675	7-23-85															
023	T. PRIVATELY	0.90	.34	502-206	4-17-69															
024	M.E. BUTLER	.1445	55.0'	905-313	6-1-92															
025	L.D. CROW	.1445	55.0'	790-390	10-8-86															
026	C. WEIDIG	.39	155.7'	847-189																
027	C. + C. WEIDIG	.27	103.4'	847-152																
028	UNITED STATES POSTAL SERVICE	3922	72.0'	715-896	5-23-84															
029	UNITED STATES POSTAL SERVICE	4111	73.92'	714-1206																
030	UNITED STATES POSTAL SERVICE	.83	247.05'	717-81	6-15-84															
031	UNITED STATES POSTAL SERVICE	.83	73.0'	717-81	6-15-84															
032	G.W. CARTAGE	.38	100.0'	845-1303	2-15-90															
033	G.W. CARTAGE	1.13	100.0'	845-1303	2-15-90															
034	G.W. CARTAGE	.17	50.0'	845-1303	2-15-90															
035	G.W. CARTAGE	.81	90.0'	845-1303	2-15-90															
036	W+L ARONIN	.40		722-956	9-26-84															
037	G.W. CARTAGE	.38	50.0'	845-1303	2-15-90															
038	G.W. CARTAGE	.33		845-1303	2-15-90															
039	G.W. CARTAGE	.49		845-1303	2-15-90															
040	UNITED STATES POSTAL SERVICE	1.14	88.4'	717-81	6-15-84															
041	R+D. ARMORSTER	1.03	76.0'	87-106	9-20-88															
042	J+F RADICH	.307		786-640																
043	Y.E. MULLEN	.26	.55	91.08	836-470															
044	J+F RADICH	.48		483-1228	3-26-82															
046	J+F RADICH	.508		683-1228	3-26-82															
047	G.W. CARTAGE	.58		845-1303	2-15-90															
048	G.W. CARTAGE	1.50		845-1303	2-15-90															
*051	A.E. + O.L. CARNEGIE	.24		980-415	5-20-94															
052-1 + 053	CHELMSFORD PROP. INC.	.32	60.0'	536-784																
054	R+D. J. MOSES	1.67	74.2'	767-124	9-29-86															
055	CR + S. KNOTTS	.39		910-507	7-23-92															
056	L+R RITONDARO	.66	.45	460-101																
057	L+R RITONDARO	.37	.44	460-101																
058	L+R RITONDARO	.25	.38	460-101																
059	B.F. + O.T. KOVREN	.13	.250	983-68																
060	R. RITONDARO	.17	.450	780-400																
061	K.R. SARANEY	.17	.450	889-1122																
062	J.+C. HEDRICK	.19	.490	700-44	6-29-83															
063	D.J. CANNATA + J.A. McPEAK	.06	.13	34.6'	967-1301	1-3-94														
064	L.T. DOLAN, TRUSTEE	.06	.09	33.3'	1007-175	2-9-95														
065	CHARDON SAVINGS BANK	.674	65.67'	484-864																
066	CHARDON SAVINGS BANK	.04		484-864																
067	CHARDON SAVINGS BANK	.04		484-864																
068	CHARDON SAVINGS BANK	.19	49.3'	484-864																
069	CHARDON SAVINGS BANK	.20	55.5'	484-864																
070	ASSEMBLIES OF GOD	.17	75.2'	375-26																
071	G.C. COMMISSIONERS	.07	31.0'	519-765																
072	G.C. COMMISSIONERS	.08	40.0'	551-468																
073	G.C. COMMISSIONERS	.05	25.0'	553-808																
074	G.C. COMMISSIONERS	.05	25.0'	491-584																
045-1	R.A. MAUCK, JR.	0.585	30.0'	980-224																
050-2049-1	A.O. CARNEGIE	.200	52.0'	783-415	5-20-94															

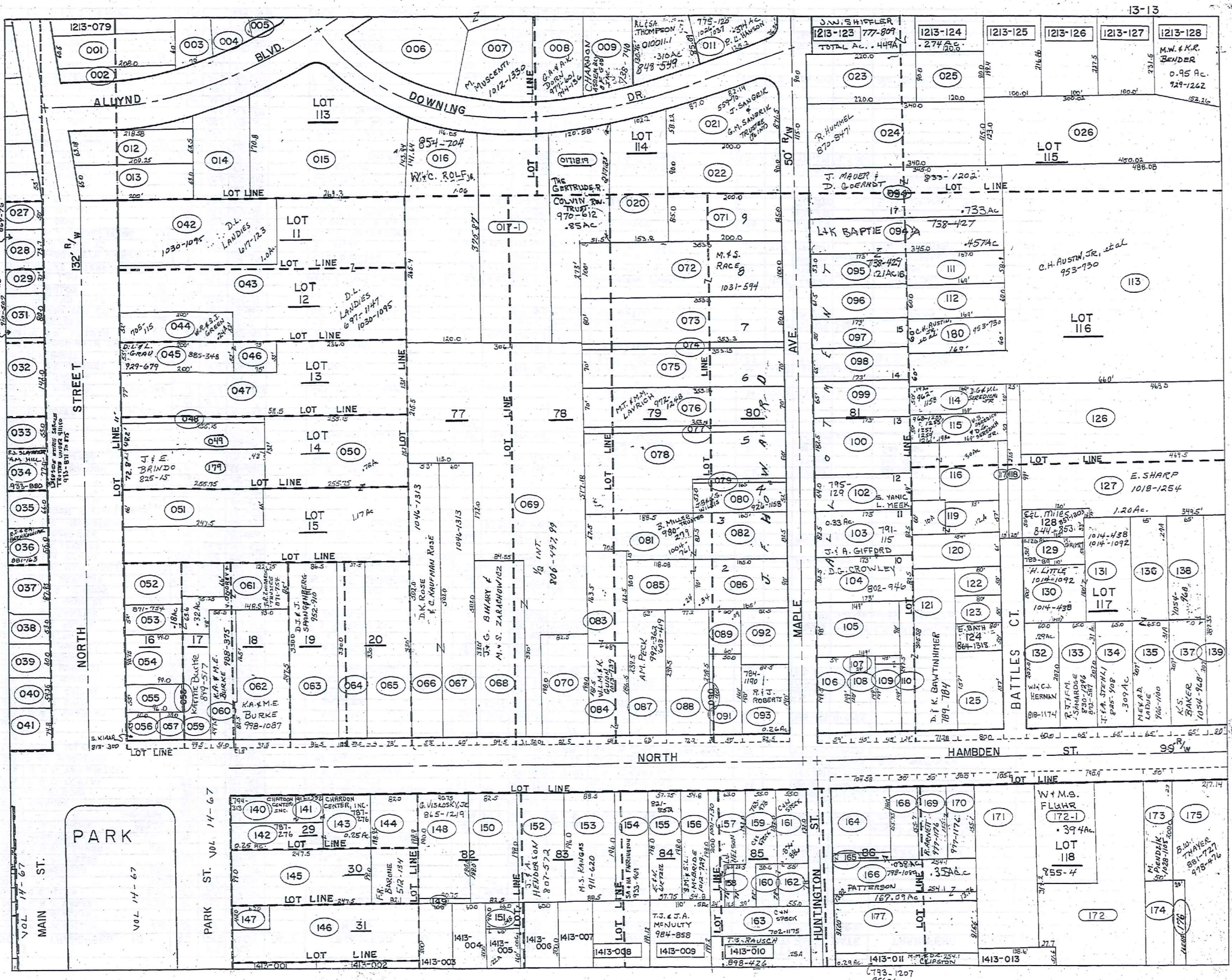
TRW-REDI
1-800-345-7334
SCALE IN 1/10 OF AN INCH

PARCEL NO.	TRANSFERRED TO	AC.	FT.	VOL.	DATE	TRANSFERRED TO	AC.	FT.	VOL.	DATE	TRANSFERRED TO	AC.	FT.	VOL.	DATE	TRANSFERRED TO	AC.	FT.	VOL.	DATE
			FRT.	PAGE				FRT.	PAGE				FRT.	PAGE				FRT.	PAGE	
1312-075	G.C. COMMISSIONERS	.16	71.0'	491-389																
076	G.C. COMMISSIONERS	.03	20.0'	500-389																
077	G.C. COMMISSIONERS	.03		491-084																
078	BEAUGA Co. Bd of Comm.	.02		714-790	5-2-84															
	R. VESE			554-308																
079	W.C. + D.L. HOFSTETTER	.184	65'	715-303																
* 080	P.H. JOINER	.294	68'	821-322	11-16-88															
081	P.H. JOINER	.18	40'	821-322	11-16-88															
082	B.G. BASEL + S.H. STERNAD BASEL	.40	87.9'	997-15	10-10-94															
083-B	E. + M.E. ARCHALIK			919-245	10-20-92															
083-A	E. + M.E. ARCHALIK			919-245	10-20-92															
084	J.R. + K. CORRIGAN	.48	99'	957-201																
085	D.R. + I.A. CAMPBELL	.35	82.5'	731-55	3-13-85															
086	R.H. + L.L. BENNETT	.25	66'	744-119	9-13-85															
087	T.W. Se + S.K. SELL	.25	66'	914-1322																
088	A. + K. COLLARD	.25	66'	855-808																
089	M.J. + G. ADRIAN	.25	66'	731-29	4-2-85															
090	G.L. SMITH	.25	66'	984-945																
091	D.E. PROSS, JR. + A.N. NEHLIK	.62		875-866	6-19-91															
* 092	BORG CORPORATION	.48		629-833																
* * 093	BORG CORPORATION	2.17		574-674																
094	WASHINGTON POST DEV. Co.	0.17		900-216	4-15-92															
095	C. EISLER (T+C LEASING Co.)	0.25	74'	695-635	3-17-83	C.L. EISLER		74'	1055-1160	6-20-96										
096	J.A. ATTINA	0.09		834-807	7-7-89															
097	E.H. PFABE TRUST	.75	94.8'	887-515	11-19-91															
098	R.L. STIVERSON	0.15	50'	798-160																
099	E.S. HOWARD	0.15	50'	931-515	2-22-93															
100	WASHINGTON POST DEV. Co.	0.24	80'	900-216	4-15-92															
101	WASHINGTON POST DEV. Co.	0.30	95'	900-216	4-15-92															
102	WASHINGTON POST DEV. Co.	0.22	60'	801-130																
103	WASHINGTON POST DEV. Co.			805-170	3-15-88															
104	WASHINGTON POST DEV. Co.			805-170	3-15-88															
105	WASHINGTON POST DEV. Co.			805-170	3-15-88															
106	G.C. COMMISSIONERS	2.0	166.9'	180-287																
107	L.P. HANSON	.131		898-228		SEE MAP														
✓ W 050-1	D.Z. FREEMAN	.138		697-912	4-28-83															
* 092	CHESTER LEASING, INC.	0.48	75'	756-958	4-21-86															
	CHESTER LEASING, INC.	0.48	75'	756-958	4-21-86															
	CHESTER LEASING, INC.	0.48	75'	756-958	4-21-86															
	CHESTER LEASING, INC.	0.48	75'	756-961	4-18-86															
	CHESTER LEASING, INC.	0.48	75'	756-967	4-21-86															
	CHESTER LEASING, INC.	0.48	75'	756-969	4-23-86															
	CHESTER LEASING, INC.	0.48	75'	756-958	4-21-86															
	CHESTER LEASING, INC.	0.48	75'	756-958	4-21-86															
* 080-A	BEAUGA Co. Bd of Commissioners	0.06		990-1226	8-10-94															
* * 093	CHESTER LEASING, INC.	0.17	75'	756-958	4-21-86															
	CHESTER LEASING, INC.	0.17	75'	756-958	4-21-86															
	CHESTER LEASING, INC.	0.17	75'	756-958	4-21-86															
	CHESTER LEASING, INC.	0.17	75'	756-961	4-18-86															
	CHESTER LEASING, INC.	0.17	75'	756-967	4-21-86															
	CHESTER LEASING, INC.	0.17	75'	756-969	4-23-86															
	CHESTER LEASING, INC.	0.17	75'	756-958	4-21-86															
	CHESTER LEASING, INC.	0.17	75'	756-958	4-21-86															
W 051-1 +	J. + S. PETERSON	0.152		697-620	4-21-83															
054-1	SEE VILLAGE SQUARE CONDO UNIT																			
097-000-094-1 *	J.M. DIEDRICH			812-1033																
SO MAP	1A V.H. ARNOLD			1004-1193	1-5-95	D.R. GARLAND			1004-1193	11-19-96										
	1B M. WAHLE			866-774																
	2A L.C. SHUSTER			901-1039	4-30-92															
	2B S.L. PETERSON			818-180																
	3A E.M. PURDER			777-866	12-31-86															
	3B K.B. COOPER			819-543	3-23-90															
	4A P.M. DODGE			750-974	12-27-85															
	4B J.H. MILLER			707-1095																
	5A H.M. + W.M. MAYNARD			1000-960	11-16-94															
	5B A.L. DUNN			793-76	8-17-87															
	6A M.L. HARDEE TRUSTEE			947-1303	7-23-93															
	6B R.J. + T.M. SVOBODA			961-625	11-16-94															
	7A J.A. LITTLE			816-786	9-8-88															
	7B K. SWITZER			717-471	6-21-84															
	8A H.A. WAHLE			909-622	6-4-92															
	8B L.W. + A.V. MCCURRY			866-776	2-5-91															
	9A P. VESE, P. CARROU, R. VESE			767-1088																
	9B L. CHUNAT			784-196																
	10A L. MEADOWS			741-938	7-31-85															
	10B K.P. FORHENT			871-1253	10-21-88															
	11A H.E. + B.M. RIEDEL			745-160	9-30-86															
	11B T.M. DI ROSA, et al, TRUSTEES			983-1191	6-6-94															
	12A W.E. + L.C. LA POINTE			104-404	5-5-95															
	12B R. + J. CROW			836-967																

TRW-NED1
 1-800-345-7334
 SCALE IN 1/10 OF AN INCH

PARCEL NO.	TRANSFERRED TO	AC.	FT. FRT.	VOL. PAGE	DATE	TRANSFERRED TO	AC.	FT. FRT.	VOL. PAGE	DATE	TRANSFERRED TO	AC.	FT. FRT.	VOL. PAGE	DATE	TRANSFERRED TO	AC.	FT. FRT.	VOL. PAGE	DATE		
075	G.C. COMMISSIONERS	.16	71.0	491-584																		
076	G.C. COMMISSIONERS	.05	200	502-789																		
077	G.C. COMMISSIONERS	.05		491-584																		
078	GEARGA CO. BD. OF COMM	0.02		74-790	5-2-84																	
	R. VESE			556-308																		
079	W.C. & D.L. HOFSTETTER	0.186	65'	75-203																		
#080	H. STRONG	0.31	68'	670-1327		P.M. JOINER	.294	68'	821-346	11-16-88												
081	"	0.18	40'	"		"	.18	40'	"	"												
082	M. BEECH	0.40	87.9'	312-46		M.R. SYSAK	.40	87.9'	889-476	12-17-91	B.G. BASEL & S.M. STERNAD BASEL	.40	87.9'	997-15	10-12-94							
083	E.S. BUSHNELL		36'	208-488		E.M.E. ARCHACIK	.36	36'	919-245	10-20-92												
083A	E.S. BUSHNELL		52'	180-527		"		52'	"	"												
084	L. CORRIGAN	0.48	99'	663-615		J.R. CORRIGAN, et al	.48	99'	955-920	9-28-93	SEE MAP											
085	B.R. & J.A. CAMPBELL	0.35	82.5'	731-55	3-13-85																	
086	R.H. & L.L. BENNETT	0.25	66'	744-1119	9-13-85																	
087	H. NOVAK	0.38		653-314		SEE MAP																
088	D. & S. MARTHE	0.25	66'	538-11		W.B. & C.H. WILLIAMS	0.25	66'	773-947	12-2-86												
089	H.J. & G. ADRIAN	0.25	66'	734-89	4-2-85																	
090	D.L. & G.L. SMITH	0.25	66'	728-354	1-10-85	SEE MAP																
091	D. PINZONE	0.62		676-480		D.E. PROTS, JR. & A.K. NEMCIK	0.62		875-866	6-19-91												
*092	BOZO CORPORATION	0.48	0.26	629-833		*																
*093	"	0.17	0.15	574-674		**																
094	J.R. ZNIDARSK (TRUSTEE)	0.15		757-37	4-28-86	WASHINGTON POST DEV. CO.			900-216	4-15-92												
095	C. EISLER (T.I.C. LEASING CO.)	0.25	74'	695-635	3-17-83																	
096	B.E. DIXON	0.09		758-807		JANE A. ATTINA	.09		834-907	7-7-89												
097	E.I.B. PFASE	0.08	94.0'	247-552		E.H. PFASE TRUST			887-515	11-19-91												
098	L. INEMAN & B. HAUETER	0.15	50'	705-496	12-7-83	SEE MAP				795-160												
099	C.F.E. HOWARD	0.15	50'	736-1191	5-6-85	E.S. HOWARD	.15	50'	931-515	2-22-93												
100	J.R. ZNIDARSK (TRUSTEE)	0.24	80'	757-37	4-28-86	WASHINGTON POST DEV. CO.			900-216	4-15-92												
101	S. MODICA	0.30	95'	754-1292	3-25-86	J.R. ZNIDARSK (TRUSTEE)	0.30	95'	757-37	4-28-86	WASHINGTON POST DEV. CO.			900-216	4-15-92							
102	M. & N. BURR	0.22	0.23	613-21		NELLA PAVARINI			801-148		WASHINGTON POST DEV. CO.			801-180								
103	W.G. RIMES			713-1147	4-20-84	WASHINGTON POST DEV. CO.			805-170	3-15-88												
104	"			"	"	"			"	"												
105	"			"	"	"			"	"												
106	G.C. COMMISSIONERS	2.0	186.4'	180-287																		
107	M.I. MOYER	0.50	0.45	224-71		L & P HANSON				10-26-87	SEE MAP											
108	D.I. FREEMAN	0.139		697-93	4-28-83																	
*092	CHESTER LEASING, INC.	0.48	75'	756-958	4-21-86																	
"	"	0.48	75'	756-958	4-21-86																	
"	"	0.48	75'	756-958	4-21-86																	
"	"	0.48	75'	756-961	4-18-86																	
"	"	0.48	75'	756-967	4-21-86																	
"	"	0.48	75'	756-964	4-23-86																	
"	"	0.48	75'	756-958	4-21-86																	
#080A	GEARGA CO. BD. OF COMMISSIONERS	0.16		990-1226	8-12-94																	
*093	CHESTER LEASING, INC.	0.17	75'	756-958	4-21-86																	
"	"	0.17	75'	756-958	4-21-86																	
"	"	0.17	75'	756-961	4-21-86																	
"	"	0.17	75'	756-967	4-21-86																	
"	"	0.17	75'	756-964	4-23-86																	
"	"	0.17	75'	756-958	4-21-86																	
"	"	0.17	75'	756-958	4-21-86																	
109	J. & S. PETERSON	0.152		817-620	4-21-83																	
054-1	MAPLE GROVE BULD. INC.	1.082		4-28-83	*SEE VILL. SQ. CONDO'S NEXT																	
049-052-054-1	VILLAGE SQUARE CONDO'S	VOL.	14-	PGS. 94	TO 97	-J.M. DIEDRICH			812-1033													
1A	VERA M. GARLAND			727-396	12-17-84	V.M. ARNOLD			1004-480	11-9-96	F. KNOP			1091-1048	2-12-97							
1B	M. HEALEY			705-79		K.P.M. MILLER			856-1248		M. WHALE			861-774								
2A	J.K. & S. PETERSON			726-1038	12-11-84	J.M. DIEDRICH			812-1033		L.C. SHUSTER			901-1039	4-30-92	R. TOROK			1033-1049	11-16-95		
2B	"			"	"	S.E.L. PETERSON			803-180													
3A	G.E. FINA			759-511		E.M. PUZDER			777-866	12-31-86												
3B	LYNN L. MILLER			739-828	6-24-85	K.B. COOPER			844-643	3-23-90												
4A	P.M. DODGE			750-974	12-27-85																	
4B	J.H. MILLER			707-1895																		
5A	S.M. WHEELER			721-1021	10-10-84	K. STEINGASS			841-255		M.M. & W.M. MAYNARD			1000-960	11-18-94							
5B	L. SANGRIK			706-935		A.L. DUNN			793-76	8-17-87												
6A	M.L.H. HARDER			707-670		M.L. & H.C. HARDER			789-1068	10-8-86	M.L. HARDER			775-616		M.L. HARDER TRUSTEE			776-710	847-1303	7-23-93	
6B	R. SVOBODA			707-320		R.J. & R. SVOBODA			832-1378	10-4-89	R.J. & T.M. SVOBODA			961-635	11-16-93							
7A	R. TUTTLE			706-847	11-7-83	J. A. LITTLE			806-986	9-2-88												
7B	K. SWITZER			717-471	6-21-84																	
8A	J.K. & S. PETERSEN			726-1038	12-11-84	M. FULLER			834-921	7-26-89	H.A. WHALE			905-822	6-4-92							
8B	"			"	"	L.W.E. A.V. MCCURRY			866-776	2-5-91	S.F.E.G. HITTER			1032-604	11-1-95							
9A	P. VESE			707-316		P. VESE, P. CARROLL, R. VESE			767-1088													
9B	J.K. & S. PETERSEN			726-1038	12-11-84	L. CHUNAT			784-146													
10A	L. MERDDWS			741-938	7-31-85																	
10B	J.K. & S. PETERSEN			726-1038	12-11-84	K.P. FORMENT			819-1253	10-24-88												
11A	S.J. TRYBUS			722-54	10-10-84	H.E. & B.M. RIEDEL			769-160	9-30-86												
11B	T.N. DI ROSA			742-356	8-7-85	T.N. DI ROSA, et al Trustees			983-191	6-6-94												
12A	J.K. & S. PETERSEN			726-1038	12-11-84	W.E. & T. LAPOINTE			921-502	11-5-92	W.E. & L.C. LAPOINTE			1014-464	5-5-95							
12B	"			"	"	R. & J. CROW			836-967													

TRW-REDI
1-800-345-7334
SCALE 1/10 OF AN INCH



TRW-REID
1-800-345-7334

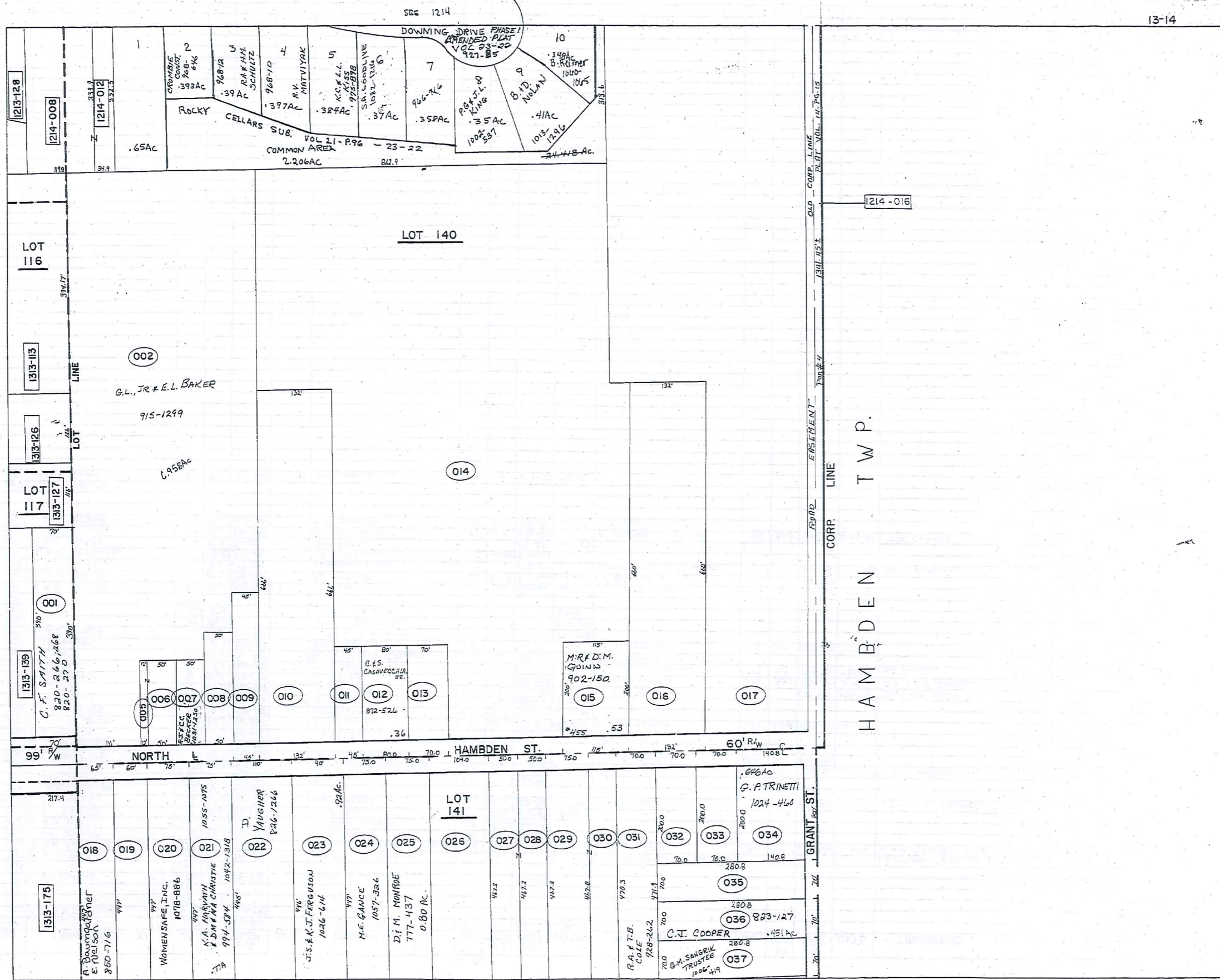
PARCEL NO.	TRANSFER TO	AC.	FT. FRT.	VOL. PAGE	DATE	TRANSFER TO	AC.	FT. FRT.	VOL. PAGE	DATE	TRANSFER TO	AC.	FT. FRT.	VOL. PAGE	DATE
1313-001	K. B. M. MILLER	0.40	29	60.5	180-19	K. B. M. MILLER			704-163		M. MILLER			771-331	10-28-86
002	A. B. W. ALLYN														
003	R. B. J. WANTZ	0.30	27	70.0	513-289	F. E. J. WARNER	.27	70.0	693-1079		F. W. + J. E. WARNER	.27	70	721-223	10/11/88
004	G. G. ALLYN	0.24	27	73.03	219-245	A. A. ALLYN SR. TRUSTEE	.27	73.03	917-549	10-1-92	A. A. ALLYN, JR. TRUSTEE	.27	73.03	1073-141	10/31/86
005	"	0.24	27	49.0	218-245	"	.27	49.0	"	"	"	.27	49.0	"	"
006	J. BREDIGER	0.34			375-619	H. E. INDERLIED	0.34		675-1051	6/30/81	"				
007	L. B. C. MILLER	.40			388-60	L. B. C. MILLER	.40		733-884	4-1-85	J. MILLER	.40		1011-1003	4-6-95
008	R. B. S. LEHMAN	0.35			325-329	SARAFIOTSAIP			579-1667		G. A. + K. J. DORN			744-136	9-3-85
009	ASSEMBLY OF GOD - 60.	.39			538-1344	CHARDON ASSEMBLY OF GOD INC			738-740		"				
010	K. B. D. BENA	0.29			508-780	K. J. BENA	.29		682-918	2-17-81	D. M. + K. J. BENA	.29		732-111	3-26-85
011	"	0.29			508-780	K. J. BENA	.29		682-920	10-1-82	D. M. + K. J. BENA	.29		732-115	3-26-85
012	G. HANNA	0.32			63.18	174-291	W. H. + L. H. JACKSON	.306	63.18	680-111		"			
013	J. B. B. GORE	.30			400-224	J. A. + S. A. ILETSICH	.30	65.0	684-61		J. D. + S. A. ILETSICH	.30		734-1246	4-3-85
014	D. B. D. RONYAK	.35			409-365	R. E. T. SWARTZ	0.35		587-1164		R. E. T. SWARTZ	.35		734-817	4-2-85
015	H. B. M. VAN GORDER	1.3			257-157	M. A. VAN GORDER			686-1237	6-28-82	J. R. ZINDARSIC	1.3		767-281	9.5-86
016	D. B. D. MUCHMORE	1.07			551-1013	D. B. MUCHMORE			617-746	7/17/88	D. C. MUCHMORE			737-831	5-20-85
017	J. B. G. COLVIN	1.75			281-353	G. R. COLVIN			647-34	01/18/91	THE G. R. COLVIN REV TRUST	.85		970-612	1-24-94
018	"	0.03			277-49	"			"	"	"			"	"
019	"	0.10			377-101	"			"	"	"			"	"
020	W. B. D. CHAPMAN	0.52			1022	SUR. DEED	0.52	1022	578-372		G. W. TEMPLE	.52		735-1001	4-15-85
021	D. B. M. SMITH	0.42			87.15	J. SANGRICK	.42	87.15	557-70	1-11-74	"				
022	F. B. L. CSIZMA	0.41			10.0	F. B. L. CSIZMA	.41	90.0	691-150	11-05-82	L. CSIZMA	0.41	90.0	769-126	
023	A. B. T. HASSE	0.45			90.0	SURVIVORSHIP DEED			657-572		T. HASSE			746-161	1985
024	D. B. R. HUMMELL	0.90			115.0	D. G. R. HUMMELL	.897		730-1245	5-18-85	R. HUMMEL			870-847	4-17-91
025	B. M. DEMKO	1.25			477-74	"					"				
026	D. B. R. HUMMELL	1.21			278-75	H. B. S. WILCOX	1.21		568-810	9-6-74	"				
027	P. PENTAK	.19			50.0	P. J. + L. J. PENTAK	.19	50.0	921-924	11-9-92	"				
028	R. B. J. POLSON	1.12			73.7	S. J. SARANITI	1.12		736-874	4-30-85	R. + M. AGGEN	1.12		726-876	4-30-85
029	J. B. A. SANGRIK	.10			370	G. SANGRIK	.10	37.0	565-129	7-23-74	W. + L. AROTIN	.10		722-358	10/11/84
030	H. B. O. SCHULTZ	0.26			41	"					"				
031	W. B. C. JOHNSON	.55			80.0	C. R. + K. S. KNOTTS			910-507	2-23-92	"				
032	W. B. F. SARGENT	1.62			142.0	W. W. + F. SARGENT	1.62		734-463	4-2-85	"				
033	C. B. B. MCGUNNIGLE	0.33			32	B. A. MCGUNNIGLE	0.33	55.0	695-1423	3-30-83	"				
034	R. B. M. BYROM	1.24			72.0	RMB INVESTMENT LIMITED PARTNERSHIP			879-859	8-8-91	LAKESIDE ESTATE SERVICES, INC.	1.24	77.0	884-448	10-8-91
035	N. B. K. LEGGETT	.83			66.0	"			665-6		R. J. + E. A. BECHONIAK	.5Ac.		881-163	8-28-91
036	H. K. BOSTWICK	0.30			48	F. BOSTWICK	.30Ac.		665-6		"				
037	D. B. M. McQUISTION	.32			87.25	D. E. + M. C. McQUISTION	.377	87.95	718-545	7/11/84	"				
038	CHARDON SAVINGS BANK	.26			53.0	"					"				
039	"	.14			14.0	"					"				
040	"	.12			54.25	"					"				
041	"	.16			74.8	"					"				
042	K. B. C. GRAYDON	1.0			530-1207	R. W. LANDIES	1.0		557-134	3-29-74	R. E. D. LANDIES	1.0		617-123	SEE MAP
043	B. VAN GORDER	1.40	0.43		201-911	BANK OJID			667-1218	10-1-80	K. E. D. LANDIES			697-1197	SEE MAP
044	"	.24			52.0	"					W. S. GREEN	.24	52.0	705-115	SEE MAP
045	F. L. GRAU	.25			53.0	L. M. BARNES + D. L. GRAU	.25	55.0	885-348	10-23-91	D. L. + F. L. GRAU	.25	55.0	929-679	4-26-93
046	"	.085			"	"	.085		"	"	"				
047	E. DREYER	1.23			77.0	"					"				
048	"	.06			11.0	"					"				
049	H. N. SKINNER	0.30 + 0.45			121.0	LOT SPLIT SEE 179	.30 (1 remaining)				H. N. + N. SKINNER	.34	121.0	716-534	6/5/84
050	V. M. PARSON	.37			66.0	"			704-736		D. M. + E. T. ONDREY	.38	66.0	720-268	10/11/84
051	C. B. E. HUMMEL	.37			66.0	E. HUMMEL					D. M. YEATER	.29		595-40	4-3-85
052	C. H. HIRST	0.19			28	"			611-491		J. R. ZINDARSIC TRUSTEE	.18	52.0	871-754	4-26-91
053	CHARDON METH CHURCH	.12			52.0	A. S. DARLING	.21	90.75	578-562		"				
054	W. B. R. LEAMAN	0.20			21	E. SMITH			120-1115	9-15-79	R. E. G. A. BARNUM	.20	731-781	3-20-85	
055	L. BETZER	0.12			12	G. DARNUM			677-1300	5/12/83	R. C. BARKLEY			699-1198	S. KIARR
056	R. HAMILTON ETAL	0.07			0.75	R. J. + R. W. HAMILTON					"				
057	MIDLAND TITLE	0.06			0.05	"					"				
058	K. MILLER	2.55			165.0	"					"				
059	A. M. LANG	0.23			23	ROYCE E. + BETY L. RENHART	.33	49.5	580-53		WILLIAMSBURG PROPERTIES	.23	49.5	643-24	SEE MAP
060	BERTKE INTERPRIZE	0.33			31	L. W. + P. HANSON	.31	51.0	887-873	11-21-91	L. W. HANSON + W. E. ERVIN	.33		895-475	SEE MAP
061	CHARDON METH CHURCH	.32			218-574	A. S. DARLING			619-44		S. DARLING			898-475	SEE MAP
062	J. B. J. SCHULTZ	0.50			97.5	C. MATZ	.60	97.5	578-1086	8-17-75	K. E. K. MASSHART	.50	97.5	544-127	12-13-86
063	D. B. J. SPANGENBERG	0.75			66	D. J. + J. SPANGENBERG			952-910	9-2-93	"				
064	E. G. GASE	.39			50.0	R. G. BARTLETT + E. G. BURK	.38		597-1013		N. A. DUPAY	.38		675-675	
065	W. A. MALLULA	.60			78.0	W. A. + F. M. MALLULA	.60		731-1097	5-25-85	"			675-675	
066	G. F. BARTLETT	.61			53.0	W. A. + D. M. CARLSON	.61	53.0	717-872	ALSO 717-827 + 869	JOHNSON			717-872	S. M. JOHNSON SR.
067	G. LITT	.69			388-775	"					"				S. M. JOHNSON SR.
068	S. M. JOHNSON	.64			60.0	SEE MAP			670-548		J. E. + G. E. BIHARY			774-231	12-9-86
069	N. E. ROSENE	.64			64.5	D. L. ROSENE					J. E. + G. E. BIHARY			774-229	12-9-86
070	C. B. R. ROSENE	2.76			30.0	D. L. + R. F. ROSENE	2.76	30.0	773-139		"				
071	R. B. G. LOVELAND	0.33			38	Agnes I. Hutter	.39	85.0	687-1285	9-28-88	"				
072	F. B. A. HUTTER	.39			85.0	"			732-1114	3-22-85	"				
073	H. B. L. ASH	.81			110.0	H. C. + V. R. ASH	.812				"				
074	F. B. G. DREYER	.65			80.0	W. T. + R. L. MELKERSON	.65	80.0	957-503	4-29-73	"				
075	"	.081			10.0	"	.081	10.0	"	"	"				
076	F. B. R. LAVRICH	.57			70.0	R. M. LAVRICH	.57	70.0	756-403		"				
077	E. SPENCER	.57			70.0	F. R. LAVRICH	.57Ac	70.0	673-340	4/21/81	R. M. LAVRICH	.57	70.0	756-403	SEE MAP
078	L. R. SPEAR	.08			10.0	W. E. Black	.08	10.0	"	"	"				
079	"	.089			91	"	.089	91	"	"	"				
080	B. HAMMOND	0.34			5.0	L. + C. WENE	0.018	5.0	791-1211		T. S. + J. M. BALASA			926-1154	12-24-92
081	"	.197			52.0	L. + C. WENE			750-42	12-17-85	"			926-1156	12-24-92
* 017-1	M. E. + L. I. ERNST	1.027			629-383	M. E. + L. I. ERNST	1.027		724-776	4-2-85	"				

TOWN-REDI
 1-800-345-7334
 SCALE IN 1/40 OF AN INCH

PARCEL NO.	TRANSFER TO	AC.	FT. FR.	VOL. PAGE	DATE	TRANSFER TO	AC.	FT. FR.	VOL. PAGE	DATE	TRANSFER TO	AC.	FT. FR.	VOL. PAGE	DATE	TRANSFER TO	AC.	FT. FR.	VOL. PAGE	DATE
1313-081	D. C. MILLER	.34		676-579	7-7-81	D. C. MILLER			730-579	3-1-85	SEE MAP									
082	"	.31	82.5'	"	"	"			730-579	3-1-85	"									
083	W.W. MILLS	0.26		565-394		W.W. & K. GUYON			1073-799	4-27-95										
084	"	0.29	68.5'	"	"	"			"	"	"									
085	C. & M. DIEDRICH	.24		670-1204		E. DIEDRICH			972-493	2-18-94										
086	"	.34	90.0'	"	"	"			"	"	"									
087	R. & A. PECK	.33	63.0'	603-419		A. PECK			992-362	8-25-94	SEE MAP									
088	K.W. FRIGLE	.42	77.2'	400-121		H.F. & K.W. LYON			733-1173	4-2-85										
089	C. & M. DIEDRICH	.11		279-334		E. DIEDRICH			972-493	2-18-94										
090	W. & M. BRAMSTEDT	.03	10.0'	576-446		W. BRAMSTEDT			702-916											
091	"	.18	50.0'	"	"	"			"	"	"									
092	G. LYON	.19	100.0'	565-1172	7-12-74															
093	M. & F. KOZNIK	.26	82.5'	653-384		R.S. & J. ROBERTS			SEE MAP											
* 094	L. & K. BAPTIE	.457	60.0'	618-555	5-20-84	R. & J. BECKHOWIAK			150'	496-642	R. BECKHOWIAK	0.733	90'	626-1104	3-25-93	GARWOOD CORP.	0.733	90'	626-1104	2-21-26
095	L. & K. BAPTIE	.21	53.0'	542-968	7-27-22	L. & K.M. BAPTIE	.21	53'	738-429	3-29-85										
096	CHURCH OF CHRIST	.24	61.5'	485-262																
097	"	.20	50.0'	400-125																
098	"	.23	60.0'	"	"															
099	"	.26	65.0'	556-125																
100	M. BAPTIE	.41	82.5'	362-347																
102	C. YANIC	.25	64.0'	565-757		S. YANIC & L. MEEK			SEE MAP											
103	N. WILSON	.33	82.5'	663-726		S.D. & N.K. WILSON	.33	82.5'	731-292	3-18-85	J. A. GIFFORD									
104	D. & R. BERTINO	.33	82.5'	531-1296		DAVID G. CROWLEY	.33		802-940	1-19-86										
105	R. E. STONE	.355	98.0'	417-1083																
106	V. & T. RUPLE	.146	59.0'	643-133																
107	J. J. BOLAN	.019		445-664		M.S. & M.A. KLEPAC	.019		725-647	11/19/84										
108	"	.13	45.0'	502-234		M.S. & M.A. KLEPAC	.13	45.0'	725-647	11/19/84										
109	D. J. ARNOLD	.13	45.0'	523-987		M.R. & S.R. HAYNES	.13	45.0'	966-990	12-23-93										
110	B. C. MILLER	.14	24.0'	338-173		D. & K. BAWTINHIMER			SEE MAP											
111	R. & P. PRUSHA	.23		512-516																
112	"	.23		"	"															
113	C. & R. AUSTIN	3.96		232-135		ROSE ANN AUSTIN	3.98		677-648		C. H. AUSTIN, JR. et al	3.98		953-730	9-13-93					
114	M. & A. CLARK	.19	50.0'	677-1321		A. G. CLARK	.19	50.0'	807-84		D. G. SEREDICH, JR. & L. L. BROWN SEREDICH			962-1158	11-24-93					
115	R. A. AUSTIN	.19	50.0'	208-625		C. H. AUSTIN, JR. et al			953-730	9-13-93	V. BROWN SEREDICH & D. G. SEREDICH	968-123	125'	1257, 1259, 1261						
116	D. R. AROTIN	.41		513-279																
117	"	.06		"	"															
118	"	.16		"	"															
119	E. J. & M. A. BLISS	.10	57.0'	643-1057																
120	F. AROTIN	.215	61.0'	400-700																
121	B. & C. MILLER	.5	71.28'	538-173		D. & K. BAWTINHIMER			SEE MAP											
122	H. & L. GRACYK	.09	50.0'	615-1140		H. & L. GRACYK	.09	50'	1009-307	3-7-95										
123	G. R. & M. A. MOORE	.09	50.0'	633-1289																
124	D. MYERS	.09	50.0'	565-356	6-18-74	SEE MAP														
125	C. & V. JAMESON	.29	80.0'	232-513		C. & V. JAMESON	.29	80'	733-100	3-85	V. M. JAMESON			80'	764-859					
126	J. T. STEINBACK	.31		667-1073	10-1-80															
127	R. & E. SHARP	1.02		665-609	6-6-80	E. SHARP	1.20	99'	1018-1254	6-22-95	SEE MAP									
128	T. S. HINSKE	.14		538-996																
129	H. SKINNER	.12	50.0'	233-583		H. N. & N. SKINNER	.126	50.0'	716-536	6/5/84	R. H. GRIMM									
130	W. L. HAZLETT	.25	100.0'	479-965		W. E. & L. L. HAZLETT	.25	100'	731-870	3-24-85	SEE MAP									
131	"	.31		"	"				731-870	3-24-85	"									
132	T. & L. McHALE	.28	60.0'	574-76	6-57-518	T. E. & L. M. McHALE	.29	60.0'	717-55		R. A. & E. M. KINATYS	.29	60.0'	717-58	6/15/84	W. & C. J. HERMAN			88-1174	
133	G. & R. LOCKHART	.31	65.0'	653-1060		R. T. & F. A. SAMAROSE	.31	65.0'	872-587	5-9-91										
134	C. & J. CATRELL	.31	65.0'	391-377		M. M. & M. E. ROHR	.31	65.0'	722-1099	10/10/84										
135	S. & J. KUMER	.31	65.0'	495-307		K. L. & D. J. Hoover	.31	65.0'	670-630	10-13-82	D. & J. SCHROEDER	.31	65'	813-389	7-15-88	M. E. & A. D. LADUE	.31	65'	906-1105	6-17-98
136	"	.27		531-678		"	.27		680-624	10-13-82	"	.27		"	"	"	"	"	"	"
137	W. M. & S. M. GUTBRID	.31	65.0'	673-1242		M. & B. BERTONE	3.088	65	693-773	1-21-83	SEE MAP									
138	B. G. SOUTHERN	0.27		574-121		"	.268		693-773		"									
139	T. C. & B. L. NORRIS	0.21	80.0'	673-1188	5-11-81															
140	F. M. STROCK	.28		565-626		NEWMAN LEARY & BRICE	0.19		759-576	5-29-80	CHARDON CENTER, INC. SEE MAP									
141	H. STROCK	0.07	.05	551-916		F. M. STROCK	0.07		694-893	3-1-83	CHARDON CENTER, INC.	.07		912-332	18-12-92					
142	LAKE CO. NAT'L BK. TRUST	.25		607-1023		JOSEPH R. ZNIDARSKIC	.25		787-276	6-3-87	CHARDON CENTER, INC. PARCEL #1			787-276	6-3-87					
143	3000 COMPANY	.17		661-354		JOSEPH R. ZNIDARSKIC			787-274	6-3-87	CHARDON CENTER, INC. PARCEL #2			787-276	6-3-87					
144	F. A. BARONE	.37	82.0'	512-134																
145	G. C. B. OF COMM.	.57	89.0'	470-608																
146	CHARDON B.D. of ENDC.	.25		114-424																
147	"	.07		124-425																
148	T. & M. ZARZOUR & L. SCICOLONE	.41	90.75'	601-1218																
149	G. & K. BORN	.02		553-239		B. M. FRY			775-835	12-29-86										
150	J. & M. PITRONE	.38	82.5'	621-1160		R. V. & L. L. ROSS	.38	82.5'	724-499	11/2/84										
151	F. & S. KRAMER, JR.	0.8		601-785	785	HAROLD W. & DONNA S. DAMINT			715-361	15-MAY-84	J. D. HORABIK			766-1102						
152	R. R. STARKEY	.37		565-245		L. W. & G. STEIN			694-644	2-22-83	J. & A. HARDERSON			307-572	4-22-88					
153	M. & A. BRUCE	0.36	40	88.5'	553-945	M. E. & A. E. BRUCE	.40	88.5'	732-363	1985	M. S. KANGAS			911-620	8-4-92					
154	T. & M. MILLER	.25		489-615		J. H. & A. M. MILLER	.25		732-400	3-27-89	S. A. & H. A. FARRINGTON	.25		933-469	3-22-93					
155	H. & E. PHILLIPS	.26	57.7'	378-476		E. & V. KETZEL	.26	57.7'	821-952	11-23-87										
156	J. & M. RUSSELL	.25	54.8'	251-251</																

PARCEL NO.	TRANSFERD TO	AC.	FT. FRT.	VOL. PAGE	DATE	TRANSFERD TO	AC.	FT. FRT.	VOL. PAGE	DATE	TRANSFERD TO	AC.	FT. FRT.	VOL. PAGE	DATE
1313-162	C. & N. SPECK	0.10	78.0	702-1022		C. & N. SPECK	.10	78	836-856						
163	J. GRANGER	.20		165-46		C. & N. SPECK	.20		702-1175						
164	R. B. D. ELDRIDGE	.34	104.5	747-133		R. H. D. M. ELDRIDGE	.34	104.7	782-1025	3-29-85	R. H. ELDRIDGE			1071-240	10-4-96
165	J. & K. PATTERSON	.04	15.7	443-284		J. & K. PATTERSON TRUSTEE			IN DEQUANTE		798-1080				
166	"	.035	.89	"		J. & K. PATTERSON			DUE TO .092 CNT		798-1080				
167	"	0.53	6.67	1048	231-102	LOT SPLIT -177	0.53	0.09	1932	8-23-74	FORGOT THIS ON 798-1080	1.081			
168	D. & H. WILSON	0.23	.18	50.0	523-518	C. & A. T. 1661a	.18	50.0	524-1053		K. & W. BUEHNER	0.18	50	896-884	4-15-93
169	J. & L. HOBBS	.18	50.0	463-837		J. A. JACKSON	.18		558-1195	11-29-73	R. ARNETT	.18	50'	977-1174	4-12-94
170	"	.18	50.0	463-837		"	.18		558-1195	11-29-73	"	.18	50'	977-1174	"
171	J. & K. PATTERSON	0.60	.69	105.6	446-83										
* 172	W. & S. FLUHR	1.50	180.9	502-508		W. & S. FLUHR *	1.50	85'	631-561	10-10-78	W. & E. DARPEL	1.132	85'	765-1155	
173	J. & P. FLICK	.23	50.0	523-404		L. E. J. SHERMAN	0.23	50.0	587-880		H. S. WALK			617-125	M. & K. MATSIK 0.23 50.0' 694-922 2-25-93
174	B. THAYER	.50		532-762											
175	W. THAYER	1.82	217.14	243-209		LOT SPLIT 1313-176 D.D.B.	1.74				B. W. & M. J. THAYER			881-727	9-3-91
176	B. THAYER	.08		557-814											
177	K. W. & C. L. GRAYDON	0.53	91.00	568-102	8-23-74	J. & M. Verbridge			617-70		D. DAWSON	0.53	91.00	665-522	6/2/80
178	A. C. L. BAUST	1.027		429-393	5-20-78										
179	J. & J. (Rose)	1.43A	72.8'	663-357	3-6-80	J. & D. ONDREY SEE MAP									
180	K. A. AUSTIN			677-798		C. H. AUSTIN, JR. et al			953-730	9-13-93					
* 172-1	W. J. & S. E. FLUHR	0.394	105.9'	631-563	10-10-78	W. J. FLUHR	0.394	105.9'	752-1016	2-6-86					
* 173 CONT.	M. E. & K. J. MATSIK	.23	50'	735-327	4-3-85	see map									
1313-011	L. W. & P. L. HANSON	0.374		775-567	12-23-86										

TRW-REDI
 1-800-345-7334
 SCALE IN 1/10 OF AN INCH

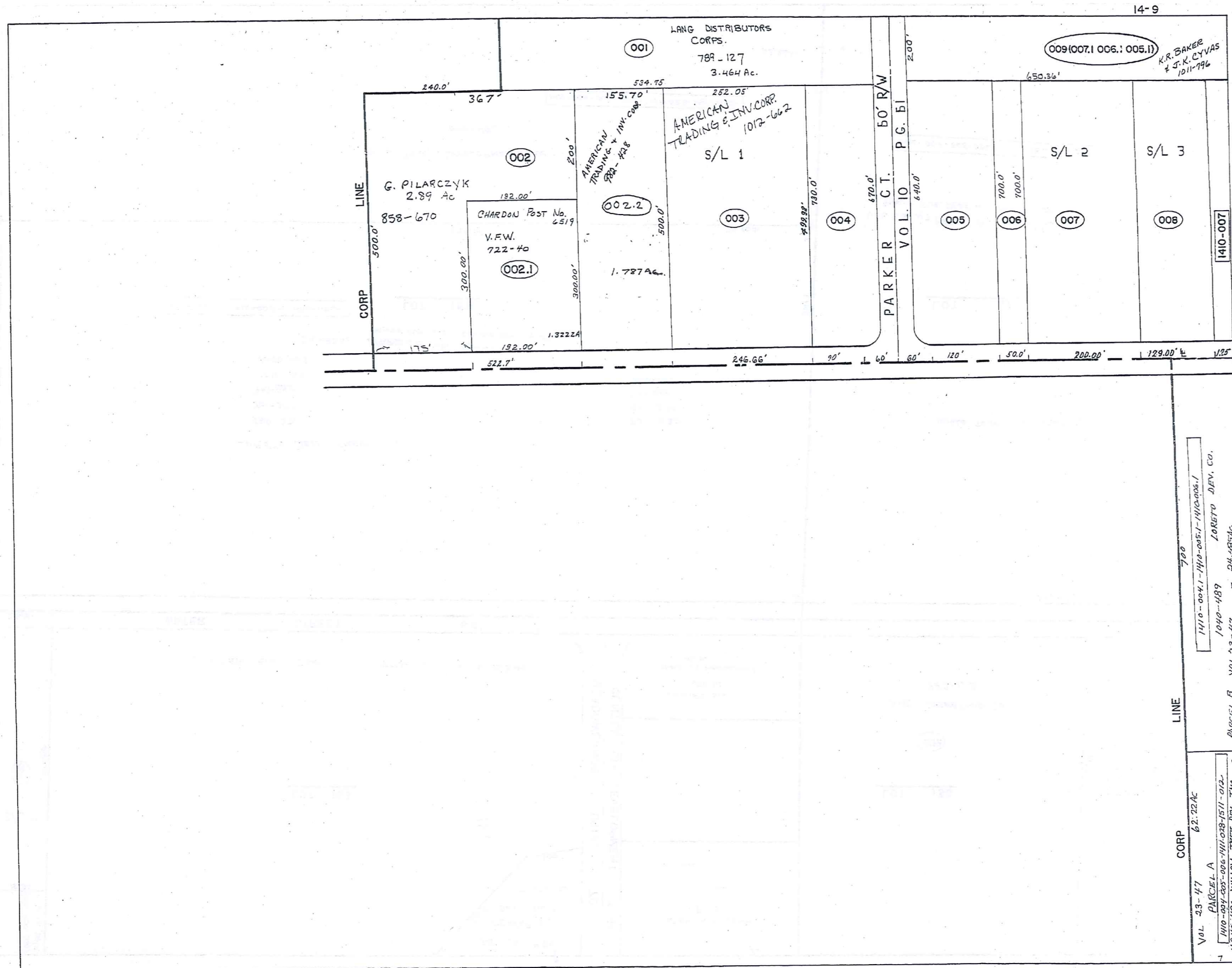


TRW-REDI
1-800-345-7334

SCALE IN 1/40 OF AN INCH

PARCEL NO.	TRANSFER TO	AC.	FT. FRT.	VOL. PAGE	DATE	TRANSFER TO	AC.	FT. FRT.	VOL. PAGE	DATE	TRANSFER TO	AC.	FT. FRT.	VOL. PAGE	DATE	TRANSFER TO	AC.	FT. FRT.	VOL. PAGE	DATE			
1314-001	C. B. M. SMITH	.63	70.0	440-807		C. F. SMITH	.63	70'	820-246	10-27-88													
002	C. B. B. D. YOUNG	4.45	4.8	508-698		SEE MAP																	
003	"		1.48	111.0	"	"																	
004	"		1.00	.62	"	"																	
005	D. B. D. GRAMUS	0.06	.04	12.0	531-448	Judy Richmond			815-1056														
006	"		.17	50.0	"	"																	
007	R. B. J. YOUNG	0.15	.17	50.0	546-1135	R. E. SVOBODA	.17	50.0	63-1243	6-1-84	L. S. PETERSEN	SEE MAP			D. S. McCASKEY & D. J. BALANTE	.23	50'	896-1038	3-18-92	SEE MAP			
008	J. B. K. PATTERSON		.23	50.0	477-517	George Elizabeth Hewitt	.23	50.0	657-20	8-18-79	S. A. HEWITT				R. B. JANIRO	4-1-85	.23	50'	683-118	3-2-92	733-329		
009	I. B. R. DRUHOT		.32	45.0	439-31	'E. R. Druho'	.32	45.0	601-1153														
010	C. B. G. GRANT		2.0	132.0	435-666	G. L. & E. L. BAKER	2.0	132.0	647-785														
011	M. B. J. LAIKASK		.21	45.0	576-834	K. A. Delaney	.21	45.0	192-845	1-19-85													
*012	I. E. FOWLER		.36	80.0	296-397	G. B. E. BAKER	.36	80.0	568-286	9-4-74	R. M. Elliott			705-505		A. D. & M. K. FASNACHT *	0.36		754-512	3-3-86			
013	S. ROCKAFELLOW		.33	70.0	508-844																		
014	G. B. E. BAKER		10.57		480-458	G. E. BAKER	10.57		734-248	7/3/85													
015	G. J. GAUNTER		0.53	115	513-321	R. F. & J. G. GAUNTER	.53	115	730-326	3-13-85	T. O. DEVECCIO			0.53	115'	758-74	5-12-86	D. F. MADSEN	.53	115'	831-112	11-29-88	SEE MAP*
016	N. E. BURNETTE		2.0	132.0	470-405	W. D. Burnette			615-552		B. OSBORNE			2.0		615-997							
017	T. J. PRYATELY	8.46	P.18		502-206																		
018	H. E. NELSON		.66	65.0	501-445	H. E. Nelson			615-1080		SEE MAP												
019	E. B. F. McGEOUGH		.61	60.0	502-835	E. McGEOUGH	.61	60.0	557-117	12-05-73	E. J. WHITRIGHT			.61	50.0	557-120	1-	74					
020	N. B. J. SIMMONS		.77	75.0	524-145	WOMENSAFE, INC.	0.77	75.0	770-359	10-15-85													
021	C. B. J. MARCY		.77	75.0	378-574	J. M. MARCY	.77	75.0	918-784	4-18-93	SEE MAP												
022	L. A. ERB		1.13	110.0	434-603	K. & M. ERB	1.13	110.0	580-273		K. M. ERB				697-370	5/2/83	T. A. & M. OGLE ST.			897-370	5/2/93	*697-1276	
023	C. B. B. WEIDIG		.77	75.0	556-1743	B. WEIDIG			609-1069		L. J. & B. J. ELSERIC			.92	90.0	873-1155	5-29-91	J. S. & K. J. FERGUSON	.92	90'	1026-614	9-1-95	
024	L. W. GRANT		.77	75.0	205-438	M. & S. Tebb					R. J. & M. HOFFMAN			.77	75	743-300	8-22-85	M. E. GANCE	.77		1057-306	7-1-96	
*025	C. F. SPIEL		.80	75.0	576-747	Ronald G. & Holly A. Jorovich	0.80	75.0	580-1154		D. M. MONROE	SEE MAP											
026	J. S. M. MORRIS		1.12	104.0	523-102	REN. NORTON	1.12		617-495		R. T. NORTON			1.12	104	732-1339	3-29-85						
027	R. B. L. WEBER		.53	50.0	307-412	R. C. ZULANDT				578-1073													
028	"		.53	50.0	"	R. C. ZULANDT				578-1073													
029	"		.80	75.0	"	REL. WEBER				37-42													
030	"	116	.35	"	"																		
031	A. B. E. SIPLOCK		.76	70.0	445-384	Alex & Ethel M. SIPLOCK			585-1248	Mag. 76	R. A. & T. B. COLE			.76	70'	928-262	1-8-93						
032	H. B. N. STRONG		.32	70.0	484-864	N. STRONG	.32	70.0	674-408	5-21-91	J. Goldie												
033	C. B. M. EDWARDS		.65	70.0	141-175	SUBDIVISION DEED			672-471		CLARENCE WILLIAM EDWARDS												
034	M. B. M. FARINACCI		.65	140.85	322-473	M. L. FARINACCI	.65	140.85	909-658	7-7-92													
035	P. B. S. JOINER		.45	70.0	315-82	SUR. DEED			571-336	10/23/74													
036	D. B. N. RALSTON		.45	70.0	438-383	M. J. FARINACCI	.45	70.0	558-866		P. CHAPMAN	692-688		.45	70.0	565-56	6-10-74	C. J. COOPER	.45	70'	823-129	12-21-88	
037	J. B. G. SANGRIK		.45	70.0	508-1081	G. M. SANGRIK	.45	70.0	585-1131	7-28-74	SEE MAP												
* 038	D. R. HEATH																						
* 039	P. R. BOLDT		.36	80'	819-305	10-13-88	C. S. CASAVECCHIA	.36	80'	872-926	5-8-91												


1-800-345-7334
 TRU-REDI
 SCALE IN 1/40 OF AN INCH

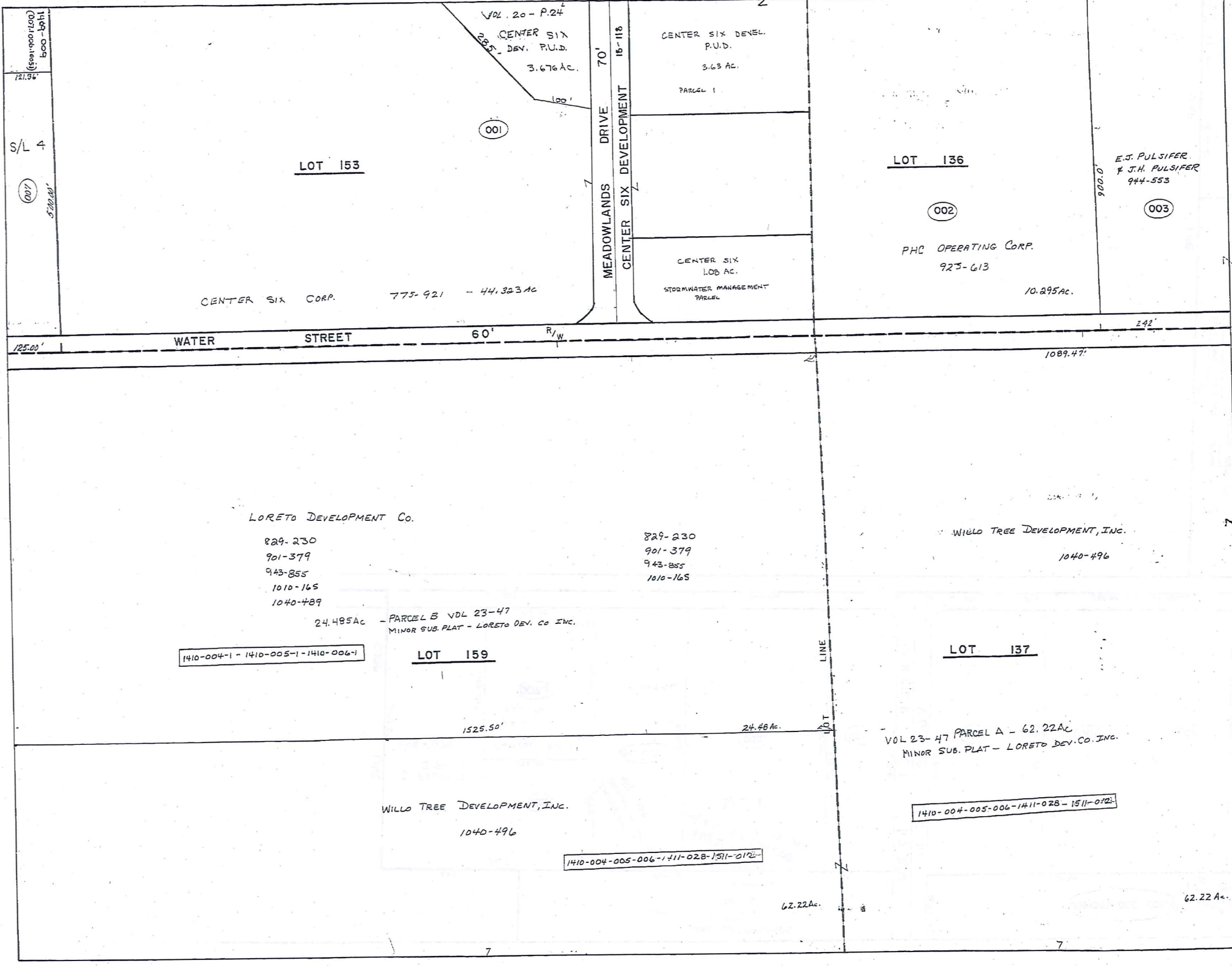


TRW+REDI
1-800-345-7334

LINE 700
 1410-004.1-1410-005.1-1410-006.1
 1040-489 LORETO DEV. CO.
 1410-007-008-009-1410-010-011-012-
 1040-496 WILLOW TREE DEV. INC. 7
 PARCEL B VOL. 23-47 Z 24-1854c

LINE
 CORP 62.22Ac
 VOL 23-47
 PARCEL A
 1410-004-005-006-1410-008-009-010-011-012-
 1040-496 WILLOW TREE DEV. INC. 7





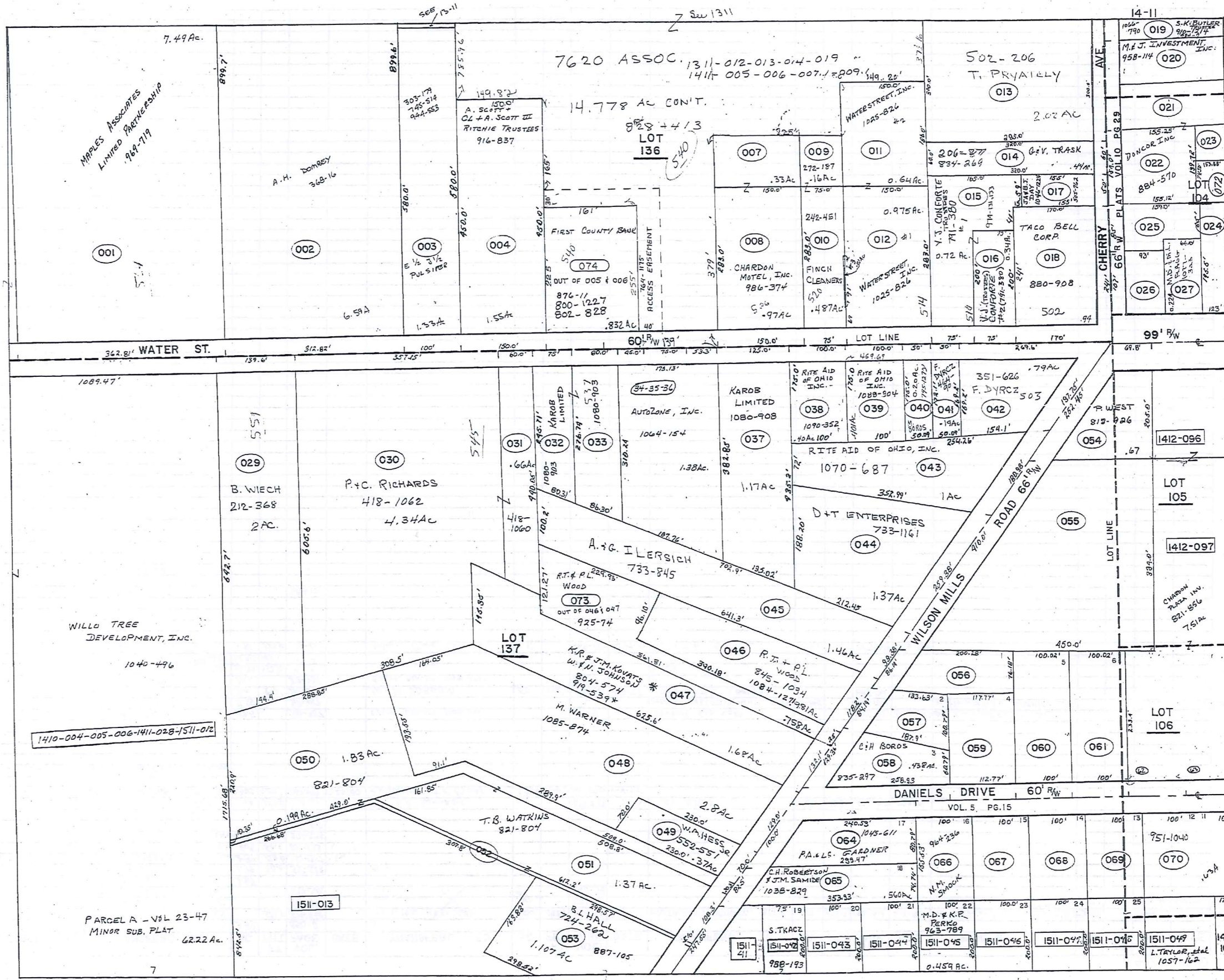
TRM-REDI
 1-800-345-7334
 SCALE IN 1/10 OF AN INCH

PARCEL NO.	TRANSFER TO	AC.	FT.	VOL. PAGE	DATE	TRANSFER TO	AC.	FT.	VOL. PAGE	DATE	TRANSFER TO	AC.	FT.	VOL. PAGE	DATE	TRANSFER TO	AC.	FT.	VOL. PAGE	DATE
1409-001	W.A. LANG	2.83		550-8		*														
002	L.R. BOSTWICK	1/4 INT	522.7	513-454		S.J. & M.S. KARKOSKA	6.00	522.7	580-40		HUNTINGTON NATIONAL BANK	6.0	522.7	482-514	4-1-82	B. Pilarczyk	6.0	522.7	482-514	12/22/83
002.1	L.R. BOSTWICK	1/8 INT		521-84		"			580-40		"				SPLIT	CHARLES Post No. 6519 Foreign	1.32	192.0	722-40	10/11/84
	M.T. WEARCH	1/2 INT		537-526		"			580-38		"									
003	SAME AS (002)	2.89																		
004	W.A. LANG	1.79	90.0	537-513		#														
005	GEAUGA PROPERTIES LTD.	1.77	120.0	530-1347		SPLIT														
006	"	1.805	80.0	551-573																
007	"	2.32	200.0	574-554																
"	"			574-552																
"	"			574-556																
008	M.T. WEARCH	1.48	129	670-838	1-20-81	M.F.C.A. WEARCH					LUCY RULLI	1.48	129	676-240	7/13/81					
009	B.E.B. PROPERTIES	2.983	200	667-1149	7-23-80	K.R. BAKER & J.K. CYVAS	2.983	200	1011-796	4-4-95										
* 1409-001, 004, LANG DISTRIBUTORS CORP. See Map																				
1410-001	I EVANS REALTY CO.	57.5		218-487		EVANS REALTY ASSOCIATES			678-91		CENTER SIX CORP.			775-921	See Map on CORRECT AC					
002	"	11.25		218-487		"					HEALTH CARE RETIREMENT CORP.	10.295		763-1256		NORTHWESTERN SERVICE CORP.			923-611	11-24-92
003	M. VOKOUN	5.0	242	202-594		W.E.M. VOKOUN	5.0	242	574-141	1-9-75	"			693-1311	SEE DETAIL (BELOW)					
004	I EVANS REALTY CO.	30.0		218-487		EVANS REALTY ASSOCIATES			678-93		"				SEE MAP					
005	"	12.97		450-16		"			678-92		"									
006	"	18.35	466.6			"					"									
007	M.T. WEARCH	1.41	125.0	12-61		Animal Clinic Inc.	1.41		669-186	10-17-80	R.E. & T.A. SWARTZ	1.41		757-875	5-6-86					
008	W.F. VOKOUN JR			693-1311		"					"									
	J.C. VOKOUN			"		"					"									
	J. VOKOUN CRELLIN			"		"					"									

730-292
See Map

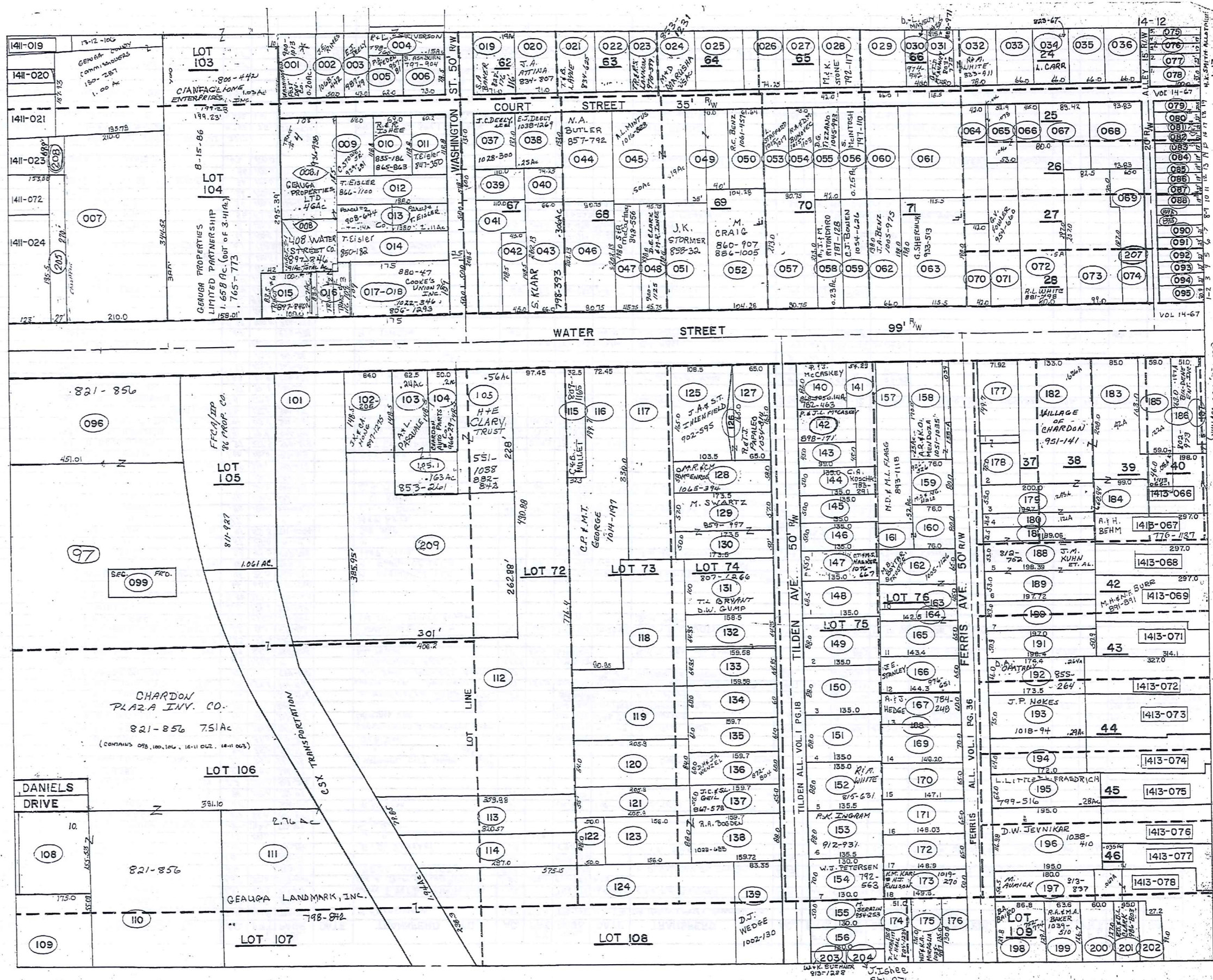
See MAP

TRW-REDI
 1-800-345-7334
 SCALE IN 1/10 OF AN INCH



TRIM-REDI
 1-800-345-7334
 SCALE IN 1/100 OF AN INCH

PARCEL NO.	TRANSFER TO	AC.	FT.	VOL.	DATE	TRANSFER TO	AC.	FT.	VOL.	DATE	TRANSFER TO	AC.	FT.	VOL.	DATE	TRANSFER TO	AC.	FT.	VOL.	DATE	
1411-001	M. & H. FRIEDMAN CO.	7.49	342.8	712-37		M. FRIEDMAN	7.49	342.8	890-1022	1-8-92	THE MARVIN & HARRY FRIEDMAN CO.				908-719	7-1-92				SEE MAP	
002	A. & H. DGBEY	7.32	317.8	348-16																	
003	E. & E. PULSIFER	1.33	100.0	303-77		EVLYN J. & JOHN H. (W) PULSIFER	1.33		746-51A	23 SEP 85	E. J. & J. H. PULSIFER	1.33	100'	944-553	6-23-93						
004	B. J. KAZEN & J. V. CARNEY	1.55	150.0	553-1004		THE A. SCOTT RITENIE TRUST	1.55	150.0	916-837	9-25-92											
005	M. SPILKY	5.4		550-71		7620 ASSOCIATES	5.61		574-408		A. D. WOLFCALE JR. TRUSTEE	5.093		576-782	(1311-012-013-014-019-1411-005-016-0771-009.1)	14-778	AC 821				
006	"	2.15		550-72		"	2.15		574-402		"	1.835									
007	E. E. TRUSHEL	.64		501-340		E. E. Trushel	.64		571-969		E. P. DOUBIAS	.64		644-1145	9-1-78	E. P. & R. A. DOUGLAS	.64	33.6	685-571	5-20-87	SEE MAP
008	"	.97	100.0	"		"	.97	158	"		"	.97				"	"	"	"	"	"
009	CHARDON FINCH CLEANERS	2.1	160.0	277-187		SPLIT															
010	FINCH CLEANERS	4.87	25.0	241-451																	
011	R. & E. BARR	.64		308-490		R. C. BARR	.64		624-324	7-8-77	J. S. TOTH										
012	"	0.97	98	150.0	277-43	"	4.9	150.0	629-825	9-6-78											
013	T. PRYATELY	2.02		300.0	502-206																
014	G. R. TRASK	.44	60.0	206-87																	
015	GEAUGA CO. NATL. BANK	.72	25.0	571-73		NATIONAL CITY BANK					V. J. CONFORTE										
016	"	.34	25.0	512-71		"															
017	J. & B. DAY	.2	57.0	505-282		J. & B. DAY			1046-1224	4-8-96											
018	H. & H. ASH	.94	170.0	457-38		CONSOLIDATED INVESTMENT CORP.			457-892	4-3-79	TAGS BELL CORP	.94		880-708	8-22-91						
019	W. B. S. BUTLER	.66	96.4	217-185		ENTIRETY DEED			725-1089	12 FEB 85	S. K. BUTLER	.66	96.4	910-1214	7-28-92	S. K. BUTLER	.66	96.4	934-7	3-29-93	SEE MAP
020	M. MCGREGOR	.50		208-131					725-1026	7 DEC 1984	M. MCGREGOR et al			891-179	1-13-92	E. W. SMITH	.50		940-271	5-21-93	SEE MAP
021	R. & N. CHAPMAN	.50		259-542		CONSOLIDATED INVEST CORP	.50		500-988		R. E. C. BARTRO	.50		607-584		LOCKIE LEE BUILDERS, A PARTNER			725-810	NOV 15 89	SEE MAP
022	W. & R. ADORNETTI	0.24	49	154.0	491-710	LOCKIE LEE BUILDERS	.487	154.0	734-278	11/1/84	CONSOLIDATED INVEST CORP.	.487	154'								
023	CHARDON OIL CO.	.4		434-988		Let Split 1411-072 0217Ac	.819		567-412		McDONALD'S CORPORATION	.238		678-1216							
024	"	.55	123.0	"		FRANCHISE REALTY	.552	123.0	582-331												
025	A. B. & N. BROWN	0.18	.23	85.0	185-605	R. L. PAULIN	.28	85.0	611-140		R. D. I. PARCELS INC.			701-890		E. W. SMITH	0.280	85.0	755-596	3. 21. 86	
026	R. B. L. VESE	0.27	.23	93.0	222-359																
027	B. J. HARRISON & H. L. TRACY	.22	66.0	434-666		CHARDON ESTATES	.22	66.0	747-461	10-29-85	T. L. & A. E. VODICKA	.22	66	747-463	10-29-85	R. VESE & D. MARKS					SEE MAP
028	I. EVANS REALTY CO.	25.0	625.6	218-487		I. EVANS REALTY ASSOCIATES			1-78-92												
029	B. WIECH	2.0	139.8	211-368																	
030	P. B. & C. RICHARDS	4.34	357.7	418-1062																	
031	"	.66	60.0	418-1060																	
032	MAPLE LEAF AUTO BODY	.45	28.0	564-571		M. FARINACCI & CO.	0.45	75.0	714-462	4-27-84	M. J. FARINACCI, JR.										
033	"	.56	80.0	382-25		M. FARINACCI & CO.	0.56	80.0	714-462	4-27-84											
034	S. & N. HERSH	.33	45.0	537-788		H. P. ARTZ			711-1044		J. W. ADORNETTI ET AL.	.33	45'	809-340	5-13-88	COMBINED PARCELS 3435136					
035	"	.57	25.0	"		"			"		"	.57	25'	"	"	15' AUTO ZONE INV.			1.38 N	17313'	1064-1548-12-96
036	S. & N. Hersh	0.46	.45	53.3	711-1044	SEE MAP			"		"	.45	53.3'	"	"	"					
037	"	1.17		"		H. P. ARTZ			711-1044		"	1.17		"	"	"					
038	C. & M. BOROS	.40	100.0	537-1060		C. & M. BOROS	.40	100'	717-958	6-22-84	SEE MAP M. BOROS	.40		795-1272							
039	"	.40	100.0	282-214		D. KUHN	.40	100'	657-1136		SEE MAP										
040	"	.20	50.0	484-88		C. & M. BOROS	.20	50'	717-828	6-27-84	M. BOROS	.20		795-1272							
041	F. DYRCZ	.17	50.0	484-90																	
042	"	0.80	.79	282.8	357-626																
043	R. & B. WYLIE	1.00	180.0	489-102		SEE MAP															
044	G. DANDALIDES	1.37	259.3	399-285		D. I. ENTERPRISES	1.37	259.3	733-1161	4-1-85											
045	A. & G. IERSICH	1.46	99.3	471-740		A. & G. IERSICH	1.46	99.3	733-845												
046	C. MAZNY #073074 SPLIT	7.44	118.2	206-321		C. J. & R. MAZNY (NEW SURVY)	.981	119.50	737-1079		SEE MAP										
047	"	2.0	132.1	389-55		SEE MAP															
048	W. & C. BOOKMAN	2.8	129.6	516-579		G. Koerner & C. Mazny	2.8	129	576-1124		SECURITY FED. SAVINGS FLOWN	2.80		743-12	8-19-85	J. V. & B. E. PAWLIKOWSKI	2.84	129'	750-1021	12-18-85	
049	W. A. HESS JR.	.37	70.0	582-551																	
050	G. J. WATKINS	1.83	20.8	278-431		G. J. WATKINS					T. B. WATKINS	1.83	20.3	821-804	11-23-88						
051	"	1.37	108.3	285-550		"					"	1.37	108.3	"	"						
052	"	.2	10.0	481-26		"					"	.2	10'	"	"						
053	H. B. E. CLARY	1.11	163.8	481-122		J. G. & B. L. HALL	1.107	163.8	724-222	11/21/84	B. L. HALL	1.107	163.8	887-105	11-14-91						
054	F. BALOG	.67		430-778		R. L. DREW	.67		682-136	4-4-82	C. J. COMPANY	0.67		693-1418	2-1-83	P. WEST	.67				
055	A. DYRCZ	2.87	2.48	410.0	726-474																
056	F. DYRCZ	.39	86.1	"																	
057	"	.32	84.1	"																	
058	G. & N. WRIGHT	.44	119.3	485-113		H. R. KASE	.44	119.3	550-138	1-8-73	C. S. BOROS	.44	129.3	607-301							
059	F. DYRCZ	.44	112.7	257-119																	
060	"	0.54	.61	100.0	"																
061	"	0.54	.61	100.0	272-336																
062	THE CHARDON SHOPPING CENTER INC.	.61	100.0	281-258		THE J. C. COMPANY			687-1375	6-25-82	CHARDON PLAZA INV (NEW SURVY)	.751		821-856	11-23-88						
063	"	.61	100.0	"		"			687-1375	6-25-82	CHARDON PLAZA INV (NEW SURVY)	.751		821-856	11-23-88						
064	S. B. E. HITTER	.5	100.0	287-469		SEVER F. HITTER	0.5	100.0	580-1276	29 OCT 75	SEE MAP										
065	G. & H. BOHAR	.56	82.5	279-357		SEVER			842-253		R. J. & C. M. MASSIEN			890-285	12-30-91	SEE MAP					
066	L. B. R. VESE	.36	100.0	430-776		J. L. & N. M. SMOCK	.36	100'	748-1111	11-21-85	N. M. SMOCK	.36	100'	904-234	12-3-93						
067	F. BALOG	.36	100.0	430-776																	
068	CHRISTIAN SCIENCE SOCIETY	.36	100.0	332-102																	
069	"	.36	100.0	"																	
070	E. & O. DANIELS	.63	100.0	"		M. CARRAHER	.63	100.0	565-21</												



TRW-REDI
 1-800-345-7334
 SCALE IN 1/10 OF AN INCH

AL WHITFIELD
10-10-75

3 RA
D. KILBEE
802-397

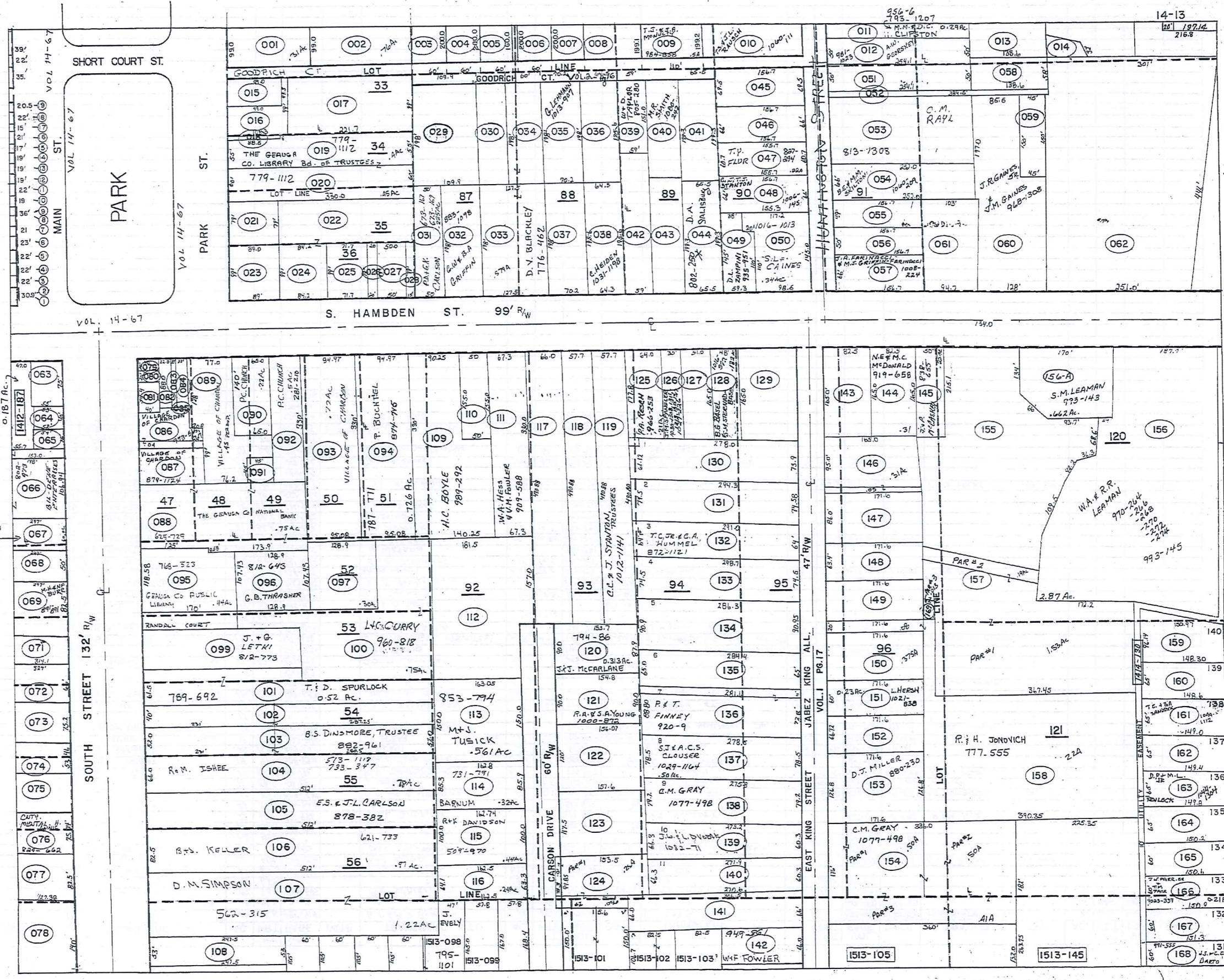
PARCEL NO.	TRANSFER TO	AC.	FT.	VOL.	DATE	TRANSFER TO	AC.	FT.	VOL.	DATE	TRANSFER TO	AC.	FT.	VOL.	DATE
16	1412-082 RANC OHIO		21'	667-1221	10-1-80	D.J. HENDLEY JR.		21'	772-1044	11-19-86	D.J. HENDLEY JR.			775-188	
15	083 H.B. VAN GORDER		17'	514-517		C.W. + D.C. KNOWLTON		17'	645-4357	3-15-83	C.W. + D.C. KNOWLTON			780-1178	3-11-85 JGT ENTERPRISES INC
14	084 H.E. STUDER		19'	551-1273		H.E. + C. STUDER		19'	721-1163	10/10/84					
085	R.E. SAKALY + M.R. PICONE		19'	616-2416		CHARDON OFFICE SERVICES		19'	45-1169	3-25-83	P.W. McCASKEY 1st fl. + BASEMENT			817-640	
086	N.B. CHAPMAN		19'	225-257		N.M. CHAPMAN		19'	89-90		R.J. + K. MAJKA			885-1320	10-31-91
087	D.M. CORRIGAN		22'	608-831		Tore, Inc., Ohio Corp.			705-452		D. + L. LAZZANO			730-1068	3-11-85 R.J. GERLICA
088	"		19'	"		Tore, Inc., Ohio Corp.			705-452		D. + L. LAZZANO			730-1068	3-11-85 " " "
089	R.S. LEHMAN		36'	589-1063		J.A. DIVELY			988-97	7-15-94	M. + J. CULLITON			988-99	7-15-94
090	C.L. RICKARD		21'	225-372		C.L. RICKARD, TRUSTEE			1032-618	11-1-95				823-875	1-2-89 D. KILBEE, TRUSTEE
091	R.A. HOLT		23'	607-614		R.A. HOLT			724-879	4-2-85	E.F. ARRIGONI			240-300	3RD FLOOR
092	R.A. HOLT		22'	617-760	7-17-78	R.A. HOLT			724-877	4-2-85					
093	D. ISHEE		22'	550-1225											
094	M. WEARSCH		22'	247-29		R.P. WEARSCH				11-4-85	109 PARTNERSHIP			862-982	11-15-90
095	B.C. HOFFMAN		30.4'	266-987		B.J. HANNA			687-773	7-6-82	W.T. + B.J. HANNA			735-139	4-3-85 G.C. + R.R. MARTIN
096	THE C.J. COMPANY	1.992	2.152	531-742					687-1375	6-25-82	J.C. COMPANY			821-856	11-25-88
097	THE CHARDON SHOPPING CTR.	2.28	7.0	281-258		J.C. COMPANY			775-1046	12-29-86	C.S. COMPANY				
098	L.R. ROSTWICK		.28	281-251											
099	SECURITY FEDERAL		.14	285-73											
100	THE CHARDON SHOPPING CTR.		.23	443-742		J.C. COMPANY			687-1375	6-25-82					
101	A.B. HAUTER		1.5	270-125		A.B. HAUTER SS			705-508	12-7-85	T.A. + A.C. HAUTER			753-232	2-17-86
102	GEUGA FIVE-D-INC.		.30	84'	619-455	2-27-78	S.T. + L.M. REARRICK		0.30	84	766-687			897-1226	3-26-92
103	H.E. CLARY		.24	62-5'	542-358										
104	W.W. OPPER		.20	50'	677-206	9-11-81	See Map								
105	H.B. CLARY		.723	551-1038											
106	THE CHARDON SHOPPING CTR.		.76	136-81	281-258		C.J. COMPANY		136-81	687-1375	6-25-82				
108	"		.36		278-522		C.J. COMPANY		.41		713-556				
109	T. PRATELY		.82	175'	502-209										
110	THE C.J. COMPANY		1.54	531-742											
111	H. HOFFMAN		2.76	609-1246		FRANCIS K. HOFFMAN 1/2			747-802	3-06-85					
112	GEUGA AERIE #261 F.O.E.		3.95	97.45	451-285										
113	VILLAGE OF CHARDON		.55	392-311											
114	"		.35	109-185											
115	R. SINARSKI		.15	32.5'	595-103		C.B. MUCLET		.15	32.5'	809-1165	5-26-88			
116	C.F.E. BROWN		1.06	72.45'	454-532		53		715-499	47 MAY 1984	F.M. BROWN			724-451	891-256 1-27-92 SEE MAP
117	G.F. BARTHOLOMEW		.42	.62	677-1211		Rev. L.F. Jan. A. NYEGARD								
118	J.M. RITONDARO		.75	.65	552-1058		C. KOSCHKI								
119	W.G. GROSS		1.12	.45	520-552										
120	H.J. MILLER		.37	.40	454-821		GEUGA AERIE NO. 2261		.40		669-256				
121	"		.26		454-821		"		.26		"				
122	G.C. FARM BUREAU CORP.		.11		260-515										
123	L.M. JOINER		.32		377-236		D.G. + R.A. BOGDEN		.32		696-939	4-20-83	R.A. BOGDEN		1092-688 1-27-95 SEE MAP
124	G.C. FARM BUREAU COOR.		2.48		260-515										
125	K.K. TRENT		.38	108.5'	430-918		J.A. + S.T. IHLFIELD		.38	108.5'	902-575	5-6-92			
126	M.B. LUTHER		.02		385-447		R. + T.J. PAPALEO				1054-814	6-10-86			
127	"		.27	65.0'	"		"				"				
128	H.E. + M.M. CARRABINE		.24	58'	582-328		T.P. + M.R. CHAPPELL		.24	58'	804-687	3-7-87			
129	L. GRAY		.23	57'	706-27		H. + L. GRAY				731-910	3-21-85			
130	"		.20	50'	231-612		H. + L. GRAY				731-910	3-21-85			
131	G.H. + B.L. HETZEL		.37		677-237	8-12-81	R.L. VONDRASEK		0.37		755-1267	4-10-86	T.L. BRYANT + D. GUMP		307-1266 4-29-84
132	T.J. TERWILLIGER		.24	64.95'	400-717		T. + J. TERWILLIGER				723-972	1985			
133	J.M. RITONDARO		.24	64.95'	553-1058		C. KOSCHKI		0.24	64.95'	758-697				
134	W.G. GROSS		.22	60.0'	520-552										
135	G. ALDERMAN		.22	61.0'	266-350		W.L. BITNER				695-1044	3-24-83	W.A. BITNER		747-632 10-30-85
136	E.J. WENZEL		.22	60'	254-373		E.S. + D. WENZEL		.22	60'	724-1169	4-3-85	D.H. + J.A. WENZEL		872-804 5-10-91
137	H.J. MILLER		.20	55'	454-821		M. + B. MASTERINO		.20	55'	706-360		P.A. MASTERINO		J.C. + S.L. GEL
138	L.M. JOINER		0.32	88'	377-236		D.G. + R.A. BOGDEN		88'		696-939	4-20-83	R.A. BOGDEN		812-340
139	C.D. WEDGE		.40	83.2'	1802-130		D.J. WEDGE		.40	83.2'	1802-130	12-1-94	SEE MAP		
140	J.J. PARR		.18	82.0'	470-112		C.R. + M.J.L. McCASKEY						P.M. + J.L. McCASKEY		818-585 3-13-91
141	M.R. MORLOCKE		.22	54.29'	574-455		R.A. MORLOCKE		.22	54.29'	748-1244	11-22-85			
142	J.J. PARR		.18	470-112		D.M. + J.J. McCASKEY					880-264	8-15-91	P.M. + J.L. McCASKEY		898-171 3-27-92
143	C. FARINACCI		.15	45'	200-200		V.P. + C.N. COCCO		.15	45'	748-37	11-8-85	V.P. COCCO		912-674 7-24-92 J.M. GLASSER
144	R.W. WENDT		.15	50'	203-958		C.A. KOSCHKI								
145	B. GDOVICHIN		.15	50'	678-471										
146	H.M. STOLTZ		.15	50'	551-1098		H.M. STOLTZ				694-162	2-8-83			
147	D.S. COLEY		.17	55.0'	603-235		DAVID + SWENDERS				1025-784		C.T. + M.S. HAARER		1076-657 10-22-96
148	D. ERNST		.33	68.5'	399-277										
149	GEUGA CO. MENTAL HTH CLINIC		.27	88.0'	657-1187										
150	I. HAUTER		.27	88'	217-505										
151	G. ALDERMAN		.27	88'	266-360		W.L. BITNER				695-1044	3-24-83	W.A. BITNER		747-632 10-30-85
152	E. VAUGHAN		.27	88'	200-147		W.M. VAUGHAN				745-421	1985	R. + M. WHITE		815-631 8-15-88
153	W.B. SIMPSON		.27	88'	587-594		M.R. HAAS		.27	88'	811-1009	6-27-88	P.K. INGRAM		912-931 8-18-92
154	C.J. EGINS		.21	70'	667-812	10-1-80	W.J. PETERSEN						SEE MAP		
155	R.M. FADELEY		.15	50'	589-1157		W.M. + M.E. SERAZIN		0.15	50'	770-605		M.E. SERAZIN		954-253 9-20-93
156	ARTHUR P. SR. + J.D. SEMLOW		.12		585-944										
157	T.H. STERLEKER		.40		607-684		M.D. + M.L. FLAGG		.52		893-118	2-18-92			
158	B.W. MOHR		.14	80'	643-1098		K.M. JOHNSON				712-1201	11-21-86	SEE MAP		
159	S. HALE		.14	80'	242-3		M. SENG HALE		.14	80'	926-526	12-21-92			
160	J. STONE		.07		469-788		C.T. SMITH				746-885	9-30-85			
161	"		.07		469-788		C.T. SMITH				746-885	9-30-85			
A-092	R.A. HOLT				617-762		R.A. HOLT				724-877				

TRW-REDI
1-800-345-7334

SCALE IN 1/10 OF AN INCH

PARCEL NO.	TRANSFER TO	AC.	FT. FRT.	VOL. PAGE	DATE	TRANSFER TO	AC.	FT. FRT.	VOL. PAGE	DATE	TRANSFER TO	AC.	FT. FRT.	VOL. PAGE	DATE	TRANSFER TO	AC.	FT. FRT.	VOL. PAGE	DATE	
1412-162	J. & A. FREEZE	.21	65.0	495-919		E.T. & M.B. BOYTAR	.21	65.0	603-1825		E.T. & M.R. BOYTAR			732-685	3-28-85	M.B. BOYTAR, TRUSTEE	.21	65.0	1005-1126	1-18-95	
163	"	0.18	45.0	"	"	"			"	"	"			732-685	3-28-85	"	.15	45.0	1005-1126	"	
164	R. WHITRIGHT	.07	20.0	484-549		R.E. Whitright	0.07	20.0	587-234	4-22-76	E. & E. P. & M. Whitright	0.07	20.0	587-247		"					
165	"	.22	65.0	"	"	"			"	"	"			587-149		"					
166	E. MELLINGER	.22	65.0	389-421		R.L. Ratcliffe	0.22	65.0	589-353	6-76	SEE MAP					"					
167	A. & N. TRASK	0.21	60.0	477-858		D.S. Fowler	.20	60.0	653-398	8-27	J. Fowler			667-1230	10-1-80	A. & J. HEDGE				SEE MAP	
168	J. & M. RITONDARO	.02	410-83			D.L. HALLORAN			605-580	7-21-78	D.M. & L.G. HALLORAN			734-766	4-2-85	"					
169	"	.23	65.0	"	"	"			"	"	"			734-766	4-2-85	"					
170	R. & E. RARICK	.21	65.0	489-192		S.S.			580-819	75	"					"					
171	D. & V. BONNER	.22	65.0	552-492		R.B. GARDINOSKI			673-357		R.F.H. ELLIOTT			667-1141	10-1-80	R.F.M. RYAN				701-328	
172	R. & E. RARICK	.22	65.0	266-673		S.S.			580-819	75	"					"					
173	L. & N. LAUX	0.22	50.0	453-541		C.R. & B.R. WEARSCH	.17	50.0	692-954	2-17-82	L.M. & N.L. LAUX	.17	50.0	682-956	2-17-82	M.T. KIMBOROWICZ				SEE MAP	
174	C. NOBLE	.16	54.5	514-885		J. RUSAW	0.20	16	54.5	542-1132	"	B.E. & E.A. YOUNG	.16	54.5	643-586		"			SEE MAP	
175	T. G. FENTON	0.20	53.75	31-130		R.F. BENEDEJIC	0.17	770-597			J. GRAHAM	.17	53.75	816-814	8-31-88	"				SEE MAP	
176	W. & T. WRIGHT	.14	47	508-938		Wm. & Mary Rayer	0.14	47	580-90	75	S. & V. COATES			647-471		"					
177	R. J. THRASHER	.25	71.92	224-221		H. CLARY	.25	71.9	565-1024		B.L. Kiebler	.25	71.92	724-989	11-1-84	"					
178	J. C. MIHN	0.11	75.0	532-461		J. SPEAR	0.11	75.0	568-1032	9-17-74	P.M. & C.A.M. BYRNES	11-02		717-691	6-25-84	"					
179	CARROW REALTY CO.	.25	53.0	428-380		LAKE GEORGE PRINTING			667-422	10-23-80	TR: COUNTY NEWSPAPERS INC.			726-754	12-15-84	"				SEE MAP	
180	"	.12	26.5	"		"			"	"	"			"	"	"					
181	G. & B. NELLS	.12	26.5	512-514		T.Y.K. PRENGAMAN	.12	26.5	719-214	7-24-84	J.M. KUHN ET AL.	.12	26.5	818-752	7-1-88	"					
182	CARROW REALTY CO.	0.75	133	502-653		LAKE GEORGE PRINTING	.686		667-423	10-23-80	TR: COUNTY NEWSPAPERS INC.	.686		726-754	12-15-84	"				SEE MAP	
183	"	0.50	85.0	417-581		"	.42		"	"	"			"	"	"					
184	"	.14	42	421-483		"			"	"	"			"	"	"					
185	W. C. BURNS	0.33	52.0	651-442		3000 COMPANY	.22		648-341	5/20/83	"	.22				"					
186	"	0.15	51.0	520-923		W.C. BURNS			706-953		B.M. DEWE ENTERPRISES INC.	.20	51	902-973	1-6-88	"					
187	L. & C. MILLER	0.17	47.0	427-1028		J. ZNIDARIC (TRUSTEE)	0.19	47	770-1293	10-24-86	J. ZNIDARIC (TRUSTEE)	SEE MAP				VILLAGE OF CHARDON				1086-1179	12-31-96
188	G. & B. NELLS	.24	53.0	512-514		T.Y.K. PRENGAMAN	.24	53.0	719-214	7-24-84	J.M. KUHN ET AL.	.24	53	818-752	7-1-88	"					
189	"	.24	53.0	"		"	.24	53.0	"	"	"			"	"	"					
190	E. BELL	.24	53.0	425-117		R & S BELL				657-124	"					"					
191	H. M. HAZEN	.23	50.9	460-745		E.J. MILLER	.23	50.9	682-544	2-5-82	"					"					
192	H. & M. OHANESSIAN	.26	66.0	463-337		H. & M. OHANESSIAN			617-1283	2/17/78	"					"					
193	A. & W. HOLMES	.29	75.0	464-217		WILMA HOLMES	0.29	75.0	587-290		J.P. NOKES	.29	75.0	1018-94	6-15-95	SEE MAP					
194	F. & M. MILLER	.25	64.0	531-503		S. & S. TIMMOTS	.25	64.0	576-335		"					"					
195	B. L. FLEET	.28	67.0	357-605		G. WATSON			710-1091		"					"					
196	W. H. PARSONS	.52	116.98	516-20		E. BARCOCK	.55	116.98	663-1229		D.W. JEVNIKAR	.55	116.98	1038-410	1-12-96	"					
197	J. B. M. AUMICK	.22	56.5	491-158		M. AUMICK	.22	56.5	813-837		"					"					
198	E. DEMPSEY	0.14	38.7	392-492		B.A. BAIRD			752-774		"					"					
199	J.P. PENROD	0.25	63.6	516-994		R.A. & M.A. BAKER			1039-510	1-26-96	"					"					
200	R. J. TAKACS	0.25	17	600	652-256	"					"					"					
201	G. B. O. McELWAIN	0.16	45.0	239-409		O.T. McELWAIN	0.13	45.0	578-283		T. & L. Dawnterman	0.13	45.0	6167-945		P.T.D. HACKETT				SEE MAP	
202	A. & D. GROSSMAN	0.10	11	484-35		"					"					"					
203	R. STONE	0.10	0.7	44.0	489-136	JANET A. STONE	0.07	44.0	585-940		G.J. & K. BUEHNER	.07	44	813-1288		"					
204	A. L. KING	.07	65.0	316-498		W. E. & A. L. KING	.07	65	733-764		"					"					
205	FRANCHISE REALTY 1412-007	0.167	216	582-1031		"					"					"					
206	GEORGE FIVE-O-INC.			619-155	2-27-78	ST. & L.M. REARICK			766-687		"					"					
207	L. & D. CARLSON	0.03	336-524	721-58		R. & A. HOIT	0.03		617-760	12-16-77	"					"					
208	MCDONALD'S CORPORATION	238	678-1214			"					"					"					
209	GEALICA AERIE #2261 F.O.E. SPLIT	1.927	617-376	10-20-81		"					"					"					

TRW-REDI
 1-800-345-7334
 SCALE IN 1/10 OF AN INCH



TRW-REDI
 1-800-345-7334
 SCALE IN 1/10 OF AN INCH

PARCEL NO.	TRANSFER TO	AC.	FT. FRT.	VOL. PAGE	DATE	TRANSFER TO	AC.	FT. FRT.	VOL. PAGE	DATE	TRANSFER TO	AC.	FT. FRT.	VOL. PAGE	DATE	TRANSFER TO	AC.	FT. FRT.	VOL. PAGE	DATE
1413-001	BOARD OF EDUCATION	.31	49.0'	50-588																
002	BOARD OF EDUCATION	.76		73-108																
003	B.M. FRY	.28	60.0'	775-835	12-29-84															
004	G.D. & J.H. TACKLA	.27	60.0'	997-1013	10-19-94															
005	J.F.D. HORABIK	.22	60.0'	766-1102																
006	R.F.D. ARTINO	.27	60.0'	735-820																
007	V.E.S. HAYWARD	.35		733-856																
008	V.E.S. HAYWARD	.35		733-854																
009	T.T. & J.A. M'NULTY	.50	110.0'	984-855																
010	E. POLO	.25		844-89		T.S. & J.L. RAUSCH			1060-111		SEE MAP									
011	M.H. & D.C. CLIPSTON	.29	50.0'	844-89																
012	A.W. GEORSKEY	.28	50.0'	981-1023	5-16-90															
013	J.E.T. LARSON	.31		866-901	2-7-91															
014	J.E.T. LARSON	.03		866-901	2-7-91															
015	D.C.T. ENTERPRISE	.11	49.5'	775-949																
016	GEA. CO. PUB. LIBRARY Bd. TRUSTEES	.14	49.5'	779-885	12-9-85															
017	BOARD OF EDUCATION	.50		157-888																
018	GEA. CO. PUB. LIBRARY Bd. TRUSTEES	.02	4.0'	749-949	12-9-85															
019	GEA. CO. PUB. LIBRARY Bd. TRUSTEES	.45	55.0'	779-1112																
020	GEA. CO. PUB. LIBRARY Bd. TRUSTEES	.45	60.0'	779-110																
021	J.R. KIRBY	.16	79.0'	523-626																
022	WESTERN RES. TEL. CO.	.44		459-83																
023	J.R. KIRBY	.20	89.0'	453-643																
024	WESTERN RES. TEL. CO.	.19	84.25'	459-83																
025	WESTERN RES. TEL. CO.	.16	71.75'	459-83																
026	WESTERN RES. TEL. CO.	.05	20.0'	669-783	11-19-80															
027	WESTERN RES. TEL. CO.	.11	50.0'	669-783	11-19-80															
028	WESTERN RES. TEL. CO.	.03	15'	669-783	11-19-80															
029	BOARD OF EDUCATION	.50	109.9'	200-306																
030	R.E.L. WOODARD	.18		425-807																
031	P.E.G. CARLSON	.22 1/2	50'	673-169	4-17-81															
032	G.W. & B.A. GRIFFIN	0.26	59.9'	883-1098	9-30-91															
033	D.V. BLACKLEY	.57	127.5'	776-462																
034	A.E.G. VAUGHN	.27	60.0'	880-903																
035	B. LEHMAN	.32	70.2'	1013-907	4-28-95															
036	G. LEHMAN	.28	64.3'	1013-907	4-28-95															
037	D. STRIKE	.36	70.2'	576-35																
038	C.F. & W. HEIDEN	.28	64.3'	721-1305	3-25-85	C. HEIDEN			1031-1198	10-27-95	SEE MAP									
039	SE & V.K. ZAMER	.21	59.0'	731-952	3-21-85															
040	P.Z. TOMPKINS	.27		951-1305	8-27-93															
041	B. DEHKO	.29	65.5'	551-662																
042	R.E.S. KIDDER	.29	59.0'	733-888																
043	S.F.S. DOWNING	.29		269-937																
044	DOLoresA SAUSBURY	0.21	.29	802-250																
045	D.H. DIAMOND	.25	69.5'	685-607	4-29-82															
046	R.E.K. CROWWELL	.23	66.0'	576-659																
047	W.J. FLUHR, JR.	.22	60.75'	762-335																
048	C.J. & S. STANTON-TRUST	.25	66.0'	1032-145																
049	D.L. ZAMBINI	0.17	59.35'	935-951																
050	S.L. CAINES	.34		1016-1013																
051	ED. & S.A. SCHADE	.28	50.0'	943-456	2-16-93															
052	J.E.T. LARSON	.09	10.0'	866-901	2-7-91															
053	C.M. RAYL	.95		813-1009	7-27-88															
054	L.H. SWANEY	.38	66.0'	951-248	8-20-93	B.E. & M.M. SKILTON			1060-209		SEE MAP									
055	C.M. & J.T. ELLIOTT	.17	49.0'	719-1275	10-11-84															
056	C.M. & J.T. ELLIOTT	.18	50.0'	719-1275	10-11-84															
057	J.A. FARINACCI & M.A. GRIFFIN-FARINACCI	.23	66.0'	1008-284																
058	J.E.T. LARSON	.18		866-901	2-7-91															
059	J.E.T. LARSON	.16		866-901	2-7-91															
060	T.R. & J.M. GAINES, JR.	0.42-0.48	.84	128.0'	968-1308	1-12-94														
061	E.C.H. PETERSHEIM	.39	94.75'	706-1145																
062	J.E.T. LARSON	.28	251.0'	866-901	2-7-91															
063	J. FARINACCI	.09		619-289	2-16-79															
064	J. FARINACCI	.05	40.0'	619-289	2-16-79															
065	G.M. & A. TOMASO	0.05	.04	36.0'	1006-664	1-27-95														
066	BIL-DEANE ENTERPRISES INC	0.42	.48	106.99'	802-973	1-6-88														
067	H.N. BEHM	.4095	60.0'	896-1052	3-18-92															
068	H.G. & T. PATTERSON & D. HAYS	.33	50.0'	736-909																
069	M.H. & N.R. BURR	.75	82.5'	891-891	1-22-92															
071	H.C.M. BURR	0.50	66.0'	688-1322																
072	D. TRASK	.50	66.0'	505-499																
073	J.M. RITONDARO	.50	75.2'	245-611																
074	J.M. RITONDARO	.46	53.46'	486-329																
075	J.M. RITONDARO	.45		443-574																
076	COUNTY MENTAL HEALTH CLINIC	.51	75.24'	889-662																
077	G.C. & P.R. MARTIN	.42	82.5'	761-643																
078	G.C. & P.R. MARTIN	0.035		761-643																
079	A.D. GROSSMAN	0.95	.50	140'	519-1100															
1 st Floor	VILLAGE OF CHARDON (1 st FLOOR)	.02	20.0'	908-1334	7-7-92															
2 nd Floor	VILLAGE OF CHARDON	.02	20.0'	673-599	4-6-81															
081	W.H. PETERSON	.05	54.4'	107-221	6-19-86															
2 nd Floor	VILLAGE OF CHARDON			682-1013	2-18-82															
1 st Floor	VILLAGE OF CHARDON			902-1000	5-8-92															

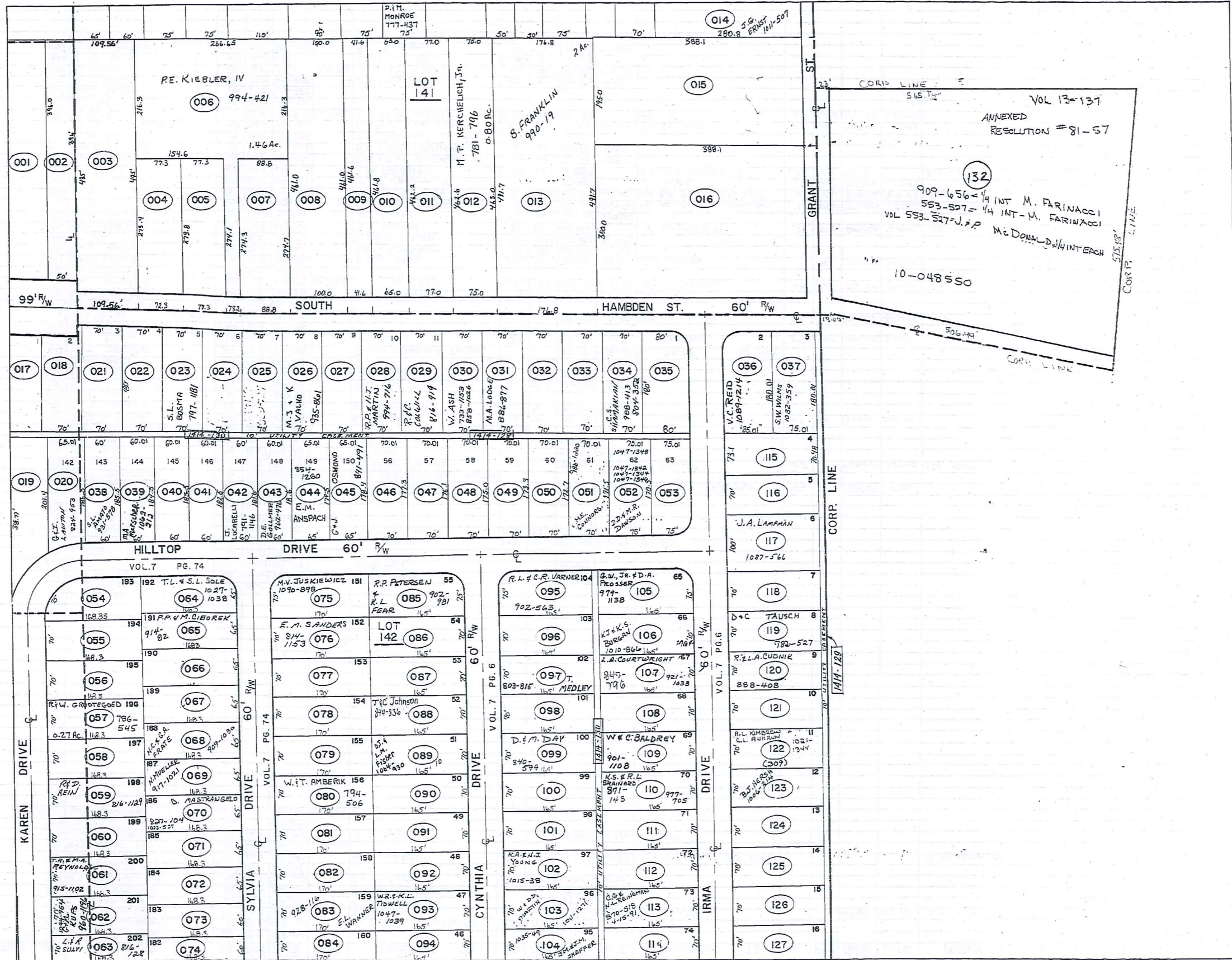
TRW-REDI
 1-800-345-7334
 SCALE IN 1/10 OF AN INCH

PARCEL NO.	TRANSFER TO	AC.	FT.	VOL. PAGE	DATE	TRANSFER TO	AC.	FT.	VOL. PAGE	DATE	TRANSFER TO	AC.	FT.	VOL. PAGE	DATE	TRANSFER TO	AC.	FT.	VOL. PAGE	DATE	
1413-001	BOARD OF EDUCATION	.33	99.0'	50-588																	
002	"	.41	75-108																		
003	G.K. DORN	.28	60.0'	553-239		B. M. FRY	0.28	60'	775-835	12-29-86											
004	W. J. RUDY	.27	60.0'	551-117		W. J. RUDY	.27	60'	706-614	11-13-83	G.D. & J.M. TACKLA	.27		997-1043	10-19-94						
005	F. S. KRAMER, Jr. 673-916	.22	60.0'	601-785-785	7-12-74	HAROLD W. & DONNA S. DeMINT			713-361	15MAY84	J. D. HORABIK			766-1102							
006	A.J. ARTINO	.27	60.0'	565-1211	7-12-74	A.A.D. ARTINO			735-220												
007	G. BARR	.35		559-591	1-30-74	Mahoning Nat'l Bank of Youngstown			703-327		V. S. HAYWARD			733-854							
008	"	"	"	"	1-30-74	"			703-328		"			733-856							
009	J.E. KAYE	.50	110.0'	431-435		SEE MAP															
010	B.S. DINSMORE	.32		501-940		SEE MAP															
011	C. NOBLE	.29	50.0'	550-137		H. CLIPSTON SEE MAP															
012	M. CARVER 417-192	.28	50.0'	417-192		417-192 M. CARVER					S.M. CARVER	.28	50'	981-1021	5-16-94	A.W. GEORSKEY	.28	50'	981-1023	5-16-94	
013	J.F. LARSON	.31		341-289		J.F. LARSON			866-901	2-7-91											
014	"	.05		"		"			866-901	2-7-91											
015	EAST PARK DEVEL. CO.	.11	49.5'	556-630		D.I.T. ENTERPRISES	.11	49.5'													
016	GEAUGA CO. Bd. of Co. COMM.	.14	49.5'	674-370	5-21-81	GEA. CO. PUB. LIBRARY Bd. TRUSTEES			749-885	9 Dec '85											
017	BOARD OF EDUCATION	.50		157-288																	
018	GEAUGA CO. Bd. of Co. COMM.	.02	4.0'	674-370	5-21-81	GEA. CO. PUB. LIBRARY Bd. TRUSTEES			749-885	9 Dec '85											
019	ALBERT M. HIGLEY CO.	.45	55.0'	512-924		THE GEAUGA CO. LIBRARY Bd. of TRUSTEES SEE MAP															
020	"	.45	55.0'	"		"															
021	J. R. KIRBY	.16	79.0'	522-626																	
022	WESTERN RES. TEL. CO.	.44		450-83																	
023	J. R. KIRBY	.20	89.0'	453-645																	
024	WESTERN RES. TEL. CO.	.19	84.25'	459-83																	
025	"	.16	71.75'	"																	
026	WESTERN RESERVE TEL.	.05	20.0'	669-782	11-19-80																
027	"	.11	50.0'	"																	
028	WESTERN RESERVE TEL.	.03	15'	607-783	11-19-80	WESTERN RESERVE TEL.	.03	15'	607-783	11-19-80											
029	BOARD OF EDUCATION	.50	109.9'	200-306																	
030	R.L. WOODARD	.18		425-807																	
031	P.G. CARLSON	.22 1/2	50'	673-187	4-17-81																
032	D.P. GREAVES	0.26	59.9'	657-548		E.D. JABLONSKI	.26	59.9'	719-1188	10/11/84	F.J. HEYER	0.26	59.9'	769-1174	10-9-86	G.W.E. & B.A. GRIFFIN	.26	59.9'	883-1078	9-30-91	
033	G.S. RICHARDS	.57	127.5'	542-925		A.D. BLACKLEY	.53		743-756		D.V. BLACKLEY										
034	A.G. VAUGHN	.27	60.0'	580-903																	
035	GLENDA LEHMANN	.32	70.2'	590-691		R.E. & G. LEHMANN	.32		731-265	3-25-85	G. LEHMANN			1013-907	4-28-95	SEE MAP					
036	"	.28	64.3'	"			.28		731-265												
037	O. STRIKE	.36	70.2'	576-35																	
038	C. HEIDEN	.28	64.3'	574-11		C. & R.W. HEIDEN			731-1305	3-29-85											
039	S.E. & V.K. ZAMER	.21	59.0'	671-636		S.E. & V.K. ZAMER	.21	59'	731-952	3-21-85											
040	N. TOMPKINS	.27		635-923		P.I. TOMPKINS	.27		951-1305	8-27-93											
041	B. DEMKO	.29	65.5'	551-662																	
042	E. SHARP	.29	59.0'	489-693		R.E.S. Kidder	.29	59.0'	692-1585	1-19-83	R. & D.S. KIDDER			731-838							
043	S.J. DOWNING	.29		669-937																	
044	G.D. COOK 0.21	.29		206-573		G.D. COOK			744-169		F. & H.A. MAHEU, JR.	0.21		753-749	2-26-86	DOLOROSA. SAMSEBURY	.21		802-250		
045	R.K. CROMWELL	.25	69.5'	625-570	2-1-78	OLIVE HILL DIAMOND			685-607	4-29-82											
046	R.K. CROMWELL	.25	66.0'	576-659																	
047	C.N. SPECK	.22	60.72'	702-1026		C.N. SPECK (GCD)	0.22	60.72'	756-304		W.J. FLUHR, JR.	0.22	60.72'	762-255							
048	S.J. TAYLOR	.25	66.0'	599-660		J.L. Lewis			709-661		J.L. LEWIS & R.S. LAHR			760-898		SEE MAP					
049	J.C. & G.L. FRESHLEY	0.17	59.33'	580-1328		GCD 7-27-82					J. FRENCH (1/2) & G. FRESHLEY (1/2)	GCD	59.33	696-281	4-6-83	D. & T. Eloff			706-1272		
050	S.W. PIEN	.34		460-97		SZE-MING PIEN	.34	145.5'	722-451	10/10/82	SZE-MING PIEN, TRUSTEE	.34		867-641	2-26-91	(SEE MAP) 1016-1011 (SZE MING PIEN LOW TRUST)					
051	E.D. SCHADE	.28	50.0'	559-282		ED & SA SCHADE	.28	50.0'	943-459	6-14-93											
052	J.F. LARSON	.09	10.0'	341-289		J.F. LARSON			866-901	2-7-91											
053	L. RAYL	.45		221-398		C.M. RAYL	.45		813-730	7-27-88											
054	R.D. HONBERRY	.38	66.0'	661-601		W.R. & L.L. GODFREY	.38	66'	688-150	8/4/82	L.M. SWANEY	.38	66'	951-248	8-20-93						
055	D. FULLER	.17	49.0'	657-480		G. Fuller et al.			678-1186		A.D. Fuller			704-415		C.M. & M.J. ELLIOTT			719-1275	10/11/11	
056	"	.18	50.0'	"																	
057	A.M. SANGRIK	.23	66.0'	568-216	7-18-74	A.A.M. ELLIOTT			740-878		SEE MAP										
058	J.F. LARSON	.18		341-289		J.F. LARSON			866-901	2-7-91											
059	"	.16		"		"			866-901	2-7-91											
060	N. BAKER 0.42 1048	.84	128.0'	550-213		G.J. & J.A. BIGGWOOD			619-979		J.R. GAINES, JR. & J.M. GAINES	.84	128'	968-1308	1-12-94						
061	N.S. FERGUSON	.39	94.75'	524-965		E.C. SNYDER			706-1145		E.M. Petersheim										
062	J.F. LARSON	.28	251.0'	341-289		J.F. LARSON			866-901	2-7-91											
063	J. FARINACCI	.09		619-289	2-16-78																
064	"	.05	40.0'	"																	
065	W.C. BURNS	0.05	.04	36.0'	683-448	W.C. BURNS			706-955		B.K. DENE ENTERPRISES INC.	.04	36'	1-6-83		G.M. & A. TOMASO	.04	36'	1006-644	1-27-95	
066	"	0.42	.48	106.94'	"	"			"	"	"	.48	106.94'	"	"	"	"	"	"	"	
067	H. BEHM	.35	52.16'	220-266		A.S.H. BEHM SEE MAP					H.N. BEHM			896-1052	3-18-92						
068	M.G. PATTERSON	.33	50.0'	670-1350		M.G. & T. PATTERSON & D. HANS			736-909												
069	H.M. & R.L. BURR	.75	82.5'	524-277	1-21-75	M.H. & N.F. BURR	.75	82.5'	891-891	1-22-92											
070	"	0.05	16.5'	574-277	1-21-75	"	.05	16.5'	891-891	1-22-92											
071	"	0.50	66.0'	574-279	1-21-75	E.H. DUNBAUGH	0.50		688-107	8/25/82	H.N. BURR	0.50		688-1322							
072	D. TRASK	.50	66.0'	505-489																	
073	J. & M. RITONDARO	.50	75.2'	245-611																	
074	"	.46	53.46'	486-322																	
075	"	.45		443-574																	
076	R. & R. SUMMERS	.51	75.24'	647-832																	

PARCEL No.	TRANSFER TO	AC.	FT FR	VOL PAGE	DATE	TRANSFER TO	AC.	FT FR	VOL PAGE	DATE	TRANSFER TO	AC.	FT FR	VOL PAGE	DATE	TRANSFER TO	AC.	FT FR	VOL PAGE	DATE
1413-082	CHARDON VILLAGE	.027	12.0'	496-1008																
083	CHARDON VILLAGE	.021	10.0'	124-507																
084	CHARDON VILLAGE	.044	22.0'	124-500																
085	CHARDON VILLAGE	.002																		
086	VILLAGE OF CHARDON	.15		993-367	3-2-94															
087	VILLAGE OF CHARDON	.17	65.84'	879-124	8-9-91															
088	THE BEAVER CO NAT'L BK. CHARDON	.75		625-789	7-27-78															
089	VILLAGE OF CHARDON	.43		210-486																
090	P.C. CHURCH	.21	65.0'	77-509																
091	VILLAGE OF CHARDON	.05		145-154																
092	P.C. CHURCH	.5		281-210																
093	VILLAGE OF CHARDON	.72	94.97'	635-345																
094	P. BUCHTEL	.726	94.97'	874-715	6-6-91															
095	BEAVER CO. PUBLIC LIBRARY	.47	118.58'	768-323	9-18-94															
096	G.B. THRASHER	.31		812-643	6-13-88															
097	L.W. + C.F. CURRY	.30		960-818	11-8-93															
098	L.W. + C.F. CURRY	.32		960-818	11-8-93															
099	J.G. LETKI	.50		812-773																
100	L.W. + C.F. CURRY	.75		960-818	11-8-93															
101	J + D SPURLOCK	.52	61.5'	789-692																
102	C + P ROSCH	.47	40.0'	617-1042																
103	B.S. DMSHORE, TRUSTEE	.57	52.0'	883-1098																
104	R.D. + M.K. ZSHEE	.78	66.0'	733-347	4-1-85															
105	E.S. + J.L. CARLSON	.75		878-382	7-23-91															
106	B + J KELLER	.97	82.5'	621-733	5-5-78															
107	D.M. SIMPSON	1.22	102.73'	522-315	4-8-74															
108	D.M. + K.S. SIMPSON, JR.	.46	.30	53.0'	758-774	5-16-86														
109	H.C. BOYLE	.88	90.25'	989-272																
110	J.P. + H.L. BARLOW	.18	50.0'	732-1081	85															
111	W.A. HESS + V.M. FOWLER	.51	67.3'	909-588	7-13-92															
112	G + E. YOUNG	1.22	1.69	705-315																
113	H + J TUSICK	.56	50.0'	855-794																
114	B.F. + G.A. BARNUM	.32	85.3'	731-791	3-20-85															
115	R + K DAVIDSON	.44	100.0'	509-970																
116	T.L. + R. BERGNER	.24	63.39'	720-171	10-11-84															
117	R. + L. KNIGHT	.74	66.0'	422-221		R.C. + L.J. KNIGHT, CO-TRUSTEES	.74	66.0'	1066-601	8-27-96										
118	R.J. + D.J. BENNETT	.65	57.75'	687-226	7-5-82															
119	C.L. + J. STANTON, TRUSTEES	.66	57.75'	1012-141	4-20-95															
120	J. + J. Mc FARLANE	.31	90.0'	774-86																
121	R.A. + S.A. YOUNG	.32	90.0'	1000-872																
122	J.R. + R.W. MORRISON	.43	120.0'	758-968																
123	D. DANDALIDES	.43	117.5'	452-284																
124	J.A. DECHKOWIAK	.32	94.85'	695-1106	3-25-83															
125	R.A. RESCH	.21	64.0'	966-253																
126	M. Mc KENNA	.13	35.0'	562-662		J.B. DIETRICH + J.M. SPANGLER	.35		1027-326	9-11-95										
127	S.T. WALTERS	.23	31.0'	410-71																
128	D.G. BASEL + S.M. STERUAD-BASEL	.18	48.0'	1016-372																
129	L.C. DEGARMO	.36		688-1016	8-20-87															
130	C + N SPECK	.50	73.92'	702-1024																
131	F. J. WEAVER	.50	74.58'	556-1131																
132	T.C. JR + C.A. HUMMEL	.43	64'	832-1121	5-15-91															
133	S.M. SPECK	.49	74.56'	822-5	12-1-88															
134	W.H. MICHAEL + J.A. BURK	.60	90.25'	728-158	1-30-85															
135	W.W. WADDELL	.42	65.0'	718-444																
136	B + T FINNEY	.37	88.8'	920-9	10-27-92															
137	R.Z. DODLEY	.50	78.54'	770-976	10-22-86	S.J. + A.C.S. CLOUSER	.50		1029-1164	10-6-95	SEE MAP									
138	C. + V.M. FENNER	.50	79.2'	730-978	3-8-85	SEE MAP														
139	C. + V.M. FENNER	.4	60.35'	730-978	3-8-85	SEE MAP														
140	R. + S. DUNBAR	.39	60.37'	631-412																
141	J.L. + R.H. COMBS	.50	66.0'	772-743	11-14-86															
142	W. + F. FOWLER	.25	66.0'	94986																
143	G.E. Mc NAUGHTON	.50	82.5'	568-5																
144	N.E. + M.C. McDONALD	.31	82.5'	719-652																
145	J. + P. Mc CASKY	.25	50.0'	838-655																
146	J.D. + L.L. BIRTH	.35	95.5'	722-258	11-1-84															
147	T.L. RARICK	.34	86.0'	577-128																
148	G.A. HULL	.25	83.4'	775-324																
149	D. + V. Mc INTOSH	.28	95.0'	706-810																
150	L. + P. CRAIG	.28	88.0'	615-118																
151	V.L. SEIDEL	.22	60.0'	933-215	3-18-93															
152	F.H. MAHEU	.23	66.70'	736-257	4-23-85															
153	D.Z. MILLER	.5	128.8'	880-200	8-13-91															
154	C.S. + V.H. FENNER	1.41	176.0'	730-978	3-8-85	SEE MAP														
155	R. + W. COMBS	1.28	134.0'	453-37																
156	W.A. + R.T. LEAMAN	2.87		993-145																
157	T.J. HUMMEL	1.72		682-287																
158	R. + N. JONOVICH	2.33	2.25	777-555																
156A	S.M. LEAMAN	.62	170.0'	993-145	9-1-94															

TRM-REDDI
 1-800-345-7334
 SCALE IN 1/10 OF AN INCH

PARCEL NO.	TRANSFER TO	AC.	FT.	VOL.	DATE	TRANSFER TO	AC.	FT.	VOL.	DATE	TRANSFER TO	AC.	FT.	VOL.	DATE	TRANSFER TO	AC.	FT.	VOL.	DATE	
1413-082	CHARDON VILLAGE	.024	12.0'	496-1008																	
083	"	.021	10.0'	124-507																	
084	"	.044	22.0'	124-500																	
085	"	.002																			
086	E.C. BETZER	.15		556-472	8-13-73	H.M. Betzer (Trustee)			704-14	12-7-83	L. & P. HANSON	0.15		752-484	1-31-86	THE VILLAGE OF CHARDON	0.15		913-565	975-579	3-2-94
087	CHRISTIAN FELLOWSHIP CENTER	.17	85.84'	647-978		VILLAGE OF CHARDON	81.84		879-1126	8-9-91											
088	The Geauga Co. Nat'l Bk. Chardon	.75		625-729	7-27-78																
089	VILLAGE OF CHARDON	.43		210-488																	
090	P.C. CHURCH	.21	65.0'	77-509																	
091	VILLAGE OF CHARDON	.05		145-154																	
092	P.C. CHURCH	.5		281-210																	
093	VILLAGE OF CHARDON	.72	94.97'	635-345																	
094	T.A. BENDA	.75	94.97'	603-596		T.W. BENDA	.75	94.97'	683-770	2-25-82	P. BUCHTEL & M. SIDLACK See Map					P. BUCHTEL	.726	94.97'	874-715	6-6-91	
095	U.S.A. P.D.	.44	118.58'	206-38		Geauga Co. Pub. Library	0.44	118.58'	768-323	9-18-86											
096	C.R. THRASHER	.31		625-897	7-31-78	G. THRASHER	.31		818-643	6-7-88											
097	D. CANFIELD	.30		643-896		L.W. & C.F. CURRY	.31		960-88	11-8-92											
098	D. CANFIELD & M. GONDRICH			203-385		L.W. & C.F. CURRY			960-88	11-8-92											
				265-362																	
099	D. & D. ROWYER	.50		611-752		D.H. & D.F. BOWYER	.50		733-102	5-29-85	J. F. G. LETKI	.50		718-773							
100	D. CANFIELD	.75		653-476		L.W. & C.F. CURRY	.75		960-88	11-8-92											
101	S. & J. ZAPPAL	.52	61.5'	486-472		S. & J. ZAPPAL			698-811		J. K. WHEELER & W. McINVALE	.52	61.5'	736-22	4-19-85	D.J. FRITZ				779-953	
102	C. & P. ROSCH	.47	40.0'	617-1042																	
103	R. DINSMORE, TRUSTEE	.59	52.0'	888-833																	
104	R. & M. ISHEE	0.75	.78	66.0'	513-1118	R.D. & M.K. ISHEE			66'	733-347	4-1-85										
105	T. & P. MATERNA + DAVIDSON	.75		615-1048	2-17-78	T.G. SVOBODA + A. DEETER	.75		723-161	10/10/84	R.P. & B.D. SMITH	0.75		765-544		E.S. & J.L. CARLSON	0.75		878-382	7-23-91	
106	B. & J. KELLER	.97	82.5'	621-733	5-5-78																
107	D.M. SIMPSON	1.22	102.93'	662-315	4-8-74																
108	B. INDERLIED	0.40	.30	53.0'	652-1238	D.M. & K.S. SIMPSON, JR.	0.30	53.0'	758-474	5-16-86											
109	D.H. BURP	0.88	90.28'	655-672	1-21-75	See Map															
110	T. & H. BARLOW	.18	50.0'	424-878		J.T. & H.L. BARLOW			732-1081	1985											
111	H.M. CHENEY	1.47	.51	67.32'	205-309	R. MILGATE	.51	67.32'	897-271	3-20-92	W.A. HESS & V.M. FOWLER	.51	67.32'	909-588	7-13-92						
112	K.D. CARSON	0.27	1.69		210-355	G.P. YOUNG			705-315												
113	P.M. VESE	.56	150.0'	480-422		D.B. O'BRIEN			705-149		See Map										
114	B. & G. BARNUM	.32	85.3'	515-504		B.F. & G.A. BARNUM	.32	85.3'	731-791	3-20-85											
115	R. & K. DAVIDSON	.44	100.0'	509-970																	
116	T.D. TINCHER	.24	63.39'	565-220		T.L. & R. BERGOCH	.24	63.39'	720-171	10/11/84											
117	R. & L. KNIGHT	0.60	.74	64.0'	426-271				687-266	7-8-82											
118	C. & M. BENNETT	0.60	.65	57.75'	400-129	R.J. & D.J. BENNETT	0.60	57.75'	761-601		C.C. & J. STANTON, TRUSTEES			104-141	4-20-95						
119	L.M. STANTON	.31	90.0'	661-1119		C. STANTON															
120	R. & H. HOPKINS	.31	90.0'	481-509		J.T. McFARLANE			710-304		See Map										
121	M.M. MAYNARD	.32	90.0'	481-509		M.T.W. MAYNARD			758-966		J.R. & N. MORRISON	0.43	120'	758-968							
122	P.L. CH. CHURCH (TR)	.43	120.0'	260-94	7-8-97	S.A. & R.L. THOMPSON	0.43	120'													
123	D. DANDALIDES, TRUSTEE	.43	117.5'	487-284					94.95	695-1106	3-25-83										
124	R.J. BECHKOWIAK	0.25	.32	94.85'	400-353	J.A. BECHKOWIAK			64'	739-976	6-25-85	G. & D. SCHIRM			798-146		See Map				
125	D. & C. SCHWAN	0.21	.25	64.0'	515-1031	C. SCHWAN															
126	M. McKENNA	0.20	.13	35.0'	562-662																
127	K. & R. LAMPMAN	0.20	.23	51.0'	410-71																
128	S. & T. WALTERS	.18	48.0'	617-971		See Map															
129	R. & L. DEGARMO	.36		495-495		L.E. DEGARMO	.36		688-1016	6/20/82											
130	C. & N. SPECK	.50	73.92'	702-1026																	
131	L.D. SMITH	.50	74.58'	556-1131	9-26-73	F.E. WEAVER (SCD)	0.43	64'	762-550		T. & A. HUMMEL	.43	64'	820-378	10-27-88	T.C. JR. & C.A. HUMMEL	.43	64'	872-1121	5-15-91	
132	E. & J. WEAVER	0.43	.64	581-278		S.M. SPECK	.49	74.56'	822-5	10-1-88											
133	M. FREED	.49	74.56'	440-402		Wm. Michael & Juanita Ann Byrk			729-158	30 Jan. 85											
134	P. BAKER	0.50	.60	90.95'	611-271	G.F. ORR TRUSTEE			694-41	2-4-83	W.W. Waddell			712-444							
135	W. & S. WADDELL	.42	65.0'	603-832		R.C. & S.L. WOODIE	0.67	0.57	88.8'	768-1199	9-26-86	P.F. FINNEY	.67	.57	88.8'	920-9	10-27-92				
136	J.E. GROSSMAN	0.67	.57	88.8'	480-435	V.M. ONDREV	.50	72.52'	724-225	11/2/84	R.J. BOSLEY	0.50	78.54'	770-916	10-22-86						
137	E. ONDREV	.50	78.54'	665-1030	7-3-80	C.V.M. FENNER	.50	79.2'	730-978	3-8-85	See Map										
138	C. & V. FENNER	.50	79.2'	635-202	1-29-79	C.V.M. FENNER	.50	79.2'	730-978	3-8-85	See Map										
139	C. & M. FENNER	.4	60.39'	234-488		C.V.M. FENNER	.4	60.39'	730-978	3-8-85	See Map										
140	R. & S. DUNBAR	.39	60.39'	631-412																	
141	A. J. KAWALEC	.50	66.0'	671-182	6-7-74	A.J. & W.L. KAWALEC	.50	66.0'	692-976	12-20-82	A.J. KAWALEC			735-1093		J.E. & R.M. COMBS	0.50	66'	772-743	11-14-86	
142	W.D. TAYLOR	.25	66.0'	305-553		Great Lakes Commerce Bank			728-115	4 Jan. 85	W.D. TAYLOR	.25	66.0'	805-248	3-16-88	FOWLER 949-859 to 861 all map					
143	G.E. McNAUGHTON	.50	82.5'	568-5	7-22-74																
144	P.D. & L.A. SULL EVAM	.31	82.5'	672-483	4-6-81	G.F. SHANDWER	.31	82.5'	819-953	10-20-88	See Map										
145	R. & S. LEHMAN	.25	50.0'	633-547		R.D. MOSES	.25	50.0'	577-1401	6/28/83											
146	R.G. HAUTER	.35	95.5'	637-320		L.F.D. CORBUS			707-1092		J.D. & L.L. BUTH	.33		723-1258	11/18/84						
147	T.L. RARICK	.34	86.0'	597-198																	
148	T.G. HULL	.25	63.4'	571-1213		G.A. HULL	.25	63.4'	775-364												
149	D.R. McINTOSH	.28	95'	591-875		D.V. McINTOSH			706-810												
150	L. & P. CRAIG	.28	88.0'	615-1181																	
151	A.D. MANSFIELD	.22	60.0'	218-515		G.E. & V.L. SEIDEL					V.L. SEIDEL	.22		933-215	3-18-93						
152	L. WIEGAND	0.27	.23	66.72'	681-956	Y.L. OLSON	0.27	0.23	684-408	4-14-82	F.H. MAHEU			736-259	4-23-85						
153	H. & D. MILLER	.5	126.8'	532-65																	



TRW-REMI
1-800-345-7334

SCALE IN 1/100 OF AN INCH

PARCEL NO.	TRANSFERD TO	AC.	FT. FRNT.	VOL. PAGE	DATE	TRANSFERD TO	AC.	FT. FRNT.	VOL. PAGE	DATE	TRANSFERD TO	AC.	FT. FRNT.	VOL. PAGE	DATE	TRANSFERD TO	AC.	FT. FRNT.	VOL. PAGE	DATE
1413-159	J.W.+D.J. FRANCEY	.28	65.0'	538-186																
160	W.+R. CALLAGHAN	.22	65.0'	538-644		W.S. R.E. CALLAGHAN	0.22	65.0'	734-830	4-2-85										
161	C.+B. KUSHLAN	.22	65.0'	538-270		C. Kushlan			809-27	4-4-90	BEAS Martin			849-29	4-4-90	SEE MAP				
162	C.+V. SPENCER	.22	65.0'	538-298		C.+V. SPENCER			733-1253	1985										
163	B.+P. KLEMAREK	.22	65.0'	538-271		D.P. R. + M.L. REVLOCK			1044-1304	3/25/96										
164	R.A. + J.E. KNIGHT	.22	65.0'	667-264		R.A. KNIGHT	.22	65.0'	935-1242	4-15-93										
165	G.+B. WILEY	.21	60.0'	621-1146																
166	J.L. TINNEL	.21	60.0'	621-1092		B.+L. VASKO	.21	60'	731-1193	3-21-85	L.M. VASKO	SEE MAP				K.C. + K. SCOPER JR. SEE MAP	0.21	60'	872-56	5-3-91
167	R.G. COOKE III	.21	60.0'	674-382	10-20-81															
168	D.C. MAYER	.21	60.0'	603-995		D.E. MAYER	0.21	60'	768-983	9-25-86	SEE MAP									
169	T.C. + J.E. HUMMEL	.013		680-1307																
*066.1	3000 COMPANY	0.075		678-391	5-20-83															
1414-001	L.R. HILLEN	1.17		665-534																
002	L.R. HILLEN	.45	50.0'	665-534																
003	J.A. HENRY	1.25	101.60'	273-335		J.L.A. HENRY			686-585	6-21-82										
004	D. FELICI	.49	77.37'	513-1032		A.D. Felici			711-1144											
005	W. DORN + S. MOHRACSKY	.486	77.37'	635-637																
006	S.+A. CALVIN	1.46	23.2'	551-741		R.E. KIEBLER, IV	1.46	23.2'	994-421	9-16-94	SEE MAP									
007	L.T. SPRINGS	.56	88.0'	538-504		L.T. + M. SPRING	0.56	88'	767-783											
008	D. BURDICK	1.06	100.0'	501-1005																
009	"	.44	41.6'	"																
010	E.+R. MITTOWER	.69	65.0'	556-484																
011	J. KOKOSHA	.82	77.0'	657-377		M.J. + N.L. TVERGYAK			688-127	9/3/82	M.J. + N.L. TVERGYAK	.82	77'	731-1287	1985					
012	M.+M. KERCHELICH	.8	76.0'	653-810		M.P. KERCHELICH, JR. SEE MAP														
013	C.C. GRANT	2.0	176.8'	515-1089		C.C. GRANT, TRUSTEE	2.0		923-452	11-23-92	G.E. GRANT	2.0		923-454	11-23-92	SEE MAP				
014	D.M. ERNST	.42	68.47'	485-88		J.B. ERNST			1011-507	3-31-95										
015	R.R. GRANT	1.63	174	485.0'	389-316	R.S. WOODIE			942-612											
016	FIRST BAPTIST CHURCH	2.67	300.0'	550-88																
017	M.+B. McBRIDE	.34	70.0'	478-773		B.A. McBRIDE	.34	70'	824-144		L. LAHDONY	.34	70'	875-4	3-18-92					
018	E.+D. HOUCHEM	.34	70.0'	474-419		E.+D. HOUCHEM	0.34	70.0'	734-747	4-1-85										
019	L.+A. SCHULTZ	.36		557-722																
020	M.A.+K.L. HOLMES	.28		647-419		A.S. + M.L. PERCASSI	.28	67.16'	736-125	1985										
021	R.+M. RYAN	.34	70.0'	607-225		C.H. Black			701-12											
022	M.+O. HORNE	.34	70.0'	281-987																
023	F.+S. BRENTAR	.34	70.0'	472-209		WILLIAM + REBECCA A. COSTAS			729-137	3024/95	S.L. BOSMA	SEE MAP								
024	S.+H. JOZSA	.34	70.0'	277-132		H.M. JOZSA	.34		881-905	9-4-91	R.L. JOHNSTON	.34	70.0'	1009-524	3-7-95					
025	L. SHIEF	.34	70.0'	509-431																
026	G.+A. VALKO 692-839	.34	70.0'	282-559		H VALKO			950-724	5-2-90	M.S. + K. VALKO	.34	70'	935-861	4-13-93					
027	E.M. VAN HORN	.34	70.0'	653-595																
028	E.R. + B.R. BRICK	.34	70.0'	523-326		E.R. + B.R. BRICK	.34	70.0'	949-397	8-3-93	SEE MAP									
029	C.+V. VEVERKA	.34	70.0'	664-570	11-3-80	C.+V. VEVERKA	0.34	70.0'	755-762	4-2-86	R.F. C. COLWILL	.34	70.0'	816-919	9-1-88					
030	C.+M. EVANS	.34	70.0'	470-518																
031	R.+M. LODGE	.34	70.0'	599-501		R.+M. LODGE	.34	70'	734-1317	4-3-85	M.A. LODGE			70'	886-877	11-7-91				
032	P.+C. MASON	.34	70.0'	291-493		P.N. + C.P. MASON	.34	70'	733-278	4-1-85										
033	W. ASH	.34	70.0'	286-70		R.J. + W. ASH	.34	70'	733-453	4-1-85										
034	D.+L. HORTON	.29	70.0'	677-1205		D.S. HORTON	.29	70.0'	686-46		A. SHAMAKIAN	.29	70'	804-352	2-25-88	SEE MAP				
035	W.+K. CULLUM	.32	80.0'	611-1206		K.E. CULLUM	.32	80.0'	716-1163	6/12/84										
036	R. PATTON	.35	54.5'	443-603		K.L. + C.S. TRABERT	.35	54.5'	729-1309	2-20-85	The Sec. of Housing + Urban Dev.	0.35	54.5'	772-896	11-17-86	L. POLLOCK	SEE MAP			
037	E. DEEL ETAL	.31	75.01'	571-378		P. BOLEK 3/4 INT.	.31	75.01'	722-315	10/12/84	K.C. + M. BOLEK (3/4 INT.)	.31	75.01'	730-726	3-5-85	SEE MAP				
038	R.+T. PILLFER	.25	60.0'	609-1104		N. + T. JENSEN, JR.	.25	60.0'	710-205		S.L. AMATO	.25	60'	931-578	2-23-93					
039	D.+L. SCOTT	.25	60.0'	629-442		E.M. GEBURA	.25	60.0'	681-1007		N.E. + T.M. JENSEN, JR.	0.25	60'	761-921		SEE MAP				
040	C.+C. JOHNSON	.25	60.0'	537-931		C.J. + C.A. JOHNSON	.25	60.0'	733-19	1985										
041	R.+R. KEENER	.25	60.0'	537-754		R.E. + R.E. KEENER	.25	60.0'	733-827	1985										
042	R.+M. SILVESTRO	.25	60.0'	537-933		J.M. LUCARELLI	SEE MAP													
043	FRED W. GOLLMER	.25	60.0'	535-640		FW + DE GOLLMER	.25	60.0'	943-463	6-14-93	D.E. GOLLMER	.25	60'	962-476	11-22-93					
044	T.O. DELVECHIO	.27	65.0'	665-804	6-20-80	R.W. + E.M. ANSPACH	0.27	65'	761-173		J.R. + R.C. SMITH	.27	65.0'	1011-199	3-20-95					
045	B.T. RUDY	.27	65.0'	552-601																
046	C.+C. GRIFFIN	.29	70.0'	631-755																
047	P.+M. CHONG	.28	70.0'	646-888		P.K. + M.S. CHONG	.28	70'	734-125	1985										
048	L. CAPRA	.28	70.0'	631-1149	11-2-78	R.L. + M. CAPRA	.28	70'	734-520	4-2-85										
049	F.+G. SHORF	.28	70.0'	484-613		R.A. + S.M. MALEC	0.28	70'	762-198											
050	H.C. CLIPSTON	.27	70.0'	633-1274		P.L. BURNS	.27	70'	743-1155	9-29-85										

TRW-REDI
 1-800-345-7334
 SCALE IN 1/10 OF AN INCH

PARCEL NO.	TRANSFERD TO	AC.	FT. FRT.	VOL. PAGE	DATE	TRANSFERD TO	AC.	FT. FRT.	VOL. PAGE	DATE	TRANSFERD TO	AC.	FT. FRT.	VOL. PAGE	DATE	TRANSFERD TO	AC.	FT. FRT.	VOL. PAGE	DATE
1414-051	M. CONNORS	.27	70.0'	542-378		C. & M.P. CONNORS	.27	70'	909-952	7-15-92	ME. CONNORS	.27	70'	981-1220	7-1-94	K.O. & H.P. CONNORS	.27	70'	1018-245	6-20-95
052	F. HAVETER	.29	75.0'	368-479		SEE MAP														
053	R. & C. CHERNICKY	.29	75.0'	589-181																
054	R. & J. GAHR	.28	75.0'	583-429		R. & J. M. GAHR	.28	75'	732-1298	3-29-85	E.R. & D.M. REITER	0.28	75'	762-1089						
055	E. & S. MARTINSON	.27	70.0'	633-330		E. J. & S.A. MARTINSON	.27	70'	735-331	4-3-85	K.M. PARNAT	0.27	70'	768-102	9-17-86	K.C. & S.L. WOODIE	0.27	70'	1012-13	4-24-95
056	D. & B. HARBSE	.27	70.0'	657-1001																
057	C.A. LUCAS	.27	70.0'	567-752	4-23-76	R. & W. GROOTE GOED														
058	G. & E. DICKSON	.27	70.0'	657-668	9-17-79	C. & S. GARRIGA			703-1221											
059	D. & S. BOWDEN	.27	70.0'	542-419		D.H. & S.M. BOWDEN	.27	70'	730-690	3-4-85	R.E.D. REIN	.27	70.0'	814-1129						
060	M. & N. OSTOVIC	.27	70.0'	562-1234		M.S. & N.L. OSTOVIC			685-908											
061	J. & R. HALL	.27	70.0'	599-439		W.A. & D.K. SMITH	.27	70.0	720-364	10-11-84	R. & D. SPRAGGINS	.27	70.0'	831-216	5-31-94	SEE MAP				
062	R. & R. CLARK	.27	70.0'	576-756		R. & L. HANTAK	.27	70.0'	700-52	6-7-83	K.J. SYSAK	.27	70.0'	871-759	4-30-91	SEE MAP				
063	R. & G. ZAROSLA	.27	70.0'	712-83	12-12-80	L. & M. SULLY	.27	70.0'	816-128	8-24-88										
064	P. FLYNN	.25	65.0'	576-1051		T.L. & S.L. SOLE	.25	65'	1027-1058	9-15-95										
065	G. & E. WAGNER	.26	65.0'	629-728	9-1-78	R.P. & M. CIBOREK	.26	65'	914-82	8-13-92										
066	M. & S. DODICAN	.25	65.0'	609-561		R.K. & N.M. JOHNSON	0.25	65.0	714-220	4-26-84	R.L. & C.L. PRICE	0.25	65'	765-745						
067	L. & L. EIERMANN	.25	65.0'	637-670																
068	D. & S. GERDAS	.25	65.0'	623-751		N.C. & A.N. & D. PRATE	.25	65'	731-973	1985	N.C. & G.A. PRATE	.25	65'	909-1030	7-16-92					
069	R. & N. MILLER	.25	65.0'	538-382		R.J. & N.A. MUELLER			733-1055	4-1-85	N.A. MUELLER	.25	65'	917-1021	10-5-92					
070	F. & M. KRZYNAK	.25	65.0'	537-720		M. KRZYNAK			702-596		J.T. & A.R. HANNAN	.25	65'	746-992	10-21-85	D. HASTRAN GELG	.25	65'	1022-597	7-27-95
071	J. & J. LAURICH, JR.	.25	65.0'	591-801		D.J. GORMAN & M.L. SHORT	7-11-82		687-940	687	D.J. & N.L. GORMAN	.25	65.0'	709-1335	7-14-83					
072	D. & K. GENTILE	.25	65.0'	625-85		T. W. TROUP	.25	65'	750-35	12-16-85										
073	E. & N. PRINER, JR.	.25	60.0'	601-710		R. & G. Hallstrom			705-740		G.R. HALLSTROM	.25	60'	1022-900	7-28-95					
074	L.P. LEVAND & D.A. BROWN	.25	60.0'	663-816		R.J. & D.L. WEBER	0.25	60'	766-730											
075	W. & M. JUSKIEWICZ	.29	75.0'	657-726		M.V. JUSKIEWICZ			1092-878	2-3-97	SEE MAP									
076	W. & E. PORTER	.27	70.0'	607-945		E.W. & E.M. SANDERS	.27	70'	747-260	10-25-85	F.M. SANDERS	.27	70.0'	844-1153	7-21-88					
077	R. & P. BISSELL	.27	70.0'	571-207		R.M. & P.J. BISSELL	.27	70'	731-552	3-19-85										
078	R. & P. DITTO	.27	70.0'	567-1236		T. & K. Cosimano			702-707	4-10-87										
079	L. & A. DEVORSKY	.27	70.0'	537-755		L.R. & A.M. DEVORSKY, JR.	0.27	70.0	732-1345											
080	R. & K. GEINITZ	.27	70.0'	591-1046		R. & S. BENSON	.27	70'	765-102		W.I.T. AMBERIK	SEE MAP								
081	E. & J. SURACE	.27	70.0'	653-250																
082	J. & J. SANGUEDOLCE	.27	70.0'	537-556		J.A. & J.M. SANGUEDOLCE	.27	70'	732-376	3-27-85										
083	J. & J. BARLOW	.27	70.0'	574-722	2-21-75	J.W. & V. ROMANS	0.27	70'	759-1080		E.L. WANNER	.27	70'	928-116	1-7-93					
084	N. & B. GLAW	.27	70.0'	637-1063																
085	W. CONNETT	.26	75.0'	424-376		W.M. & J.A. CONNETT	.26	75.0	721-180	10-11-84	R.P. PETERSEN & K.L. FEAR			922-981	5-6-92					
086	H. & S. WAGNER	.27	70.0'	351-204		S.M. WAGNER			688-1145	8-24-82	D.J. & D.C. SIEBERT			773-283						
087	T. & A. JOHNSON	.27	70.0'	623-1137																
088	R. & A. TAYLOR	.27	70.0'	665-1148	7-11-80	SEE MAP														
089	H. & W. WINDELL	.27	70.0'	603-439		D.R. & D.M. Lakin	.27	70.0'	719-110	4-10-57	DEPT. OF HUD	.27	70.0'	987-394	7-7-92	SEE MAP				
090	E. & V. VAN SCOYOC	.26	70.0'	647-401																
091	J. & E. MCKENZIE	.27	70.0'	435-240		J.J. & E.J. MCKENZIE	0.27	70.0'	733-786	4-1-85										
092	W. & W. AMBERIK	.27	70.0'	355-151		W. & W. AMBERIK	0.27	70'	734-626	4-2-85										
093	B. & D. MULLINS	.27	70.0'	355-155		B. & D. MULLINS	.27	70'	738-119	6-10-85	D.K. & R.A. HAURIN	0.27	70'	772-756	11-14-86					
094	H. & M. LESLIE	.26	70.0'	667-309	8-14-89															
095	J. & T. WOODWARD	.26	75.0'	576-254		J.E. & T.L. WOODWARD	.26	75'	735-1191	4-15-85	R.L. & C.R. VARNER			902-563	5-5-92					
096	G. & L. LANSTRUM	.27	70.0'	663-1069																
097	J. & T. MEDLEY	.27	70.0'	568-174		J. & T. Medley	.27	70'	710-292		T. MEDLEY	.27	70.0'	803-245	2-2-98					
098	T. & J. BEACH	.27	70.0'	667-712		T. R. BEACH	0.27	70'	758-114	5-12-86	T.B. & R.J. COLE, SR.	0.27	70'	767-500	9-8-86					
099	W. & D. BLEWETT	.27	70.0'	625-394																
100	C. KITTELSON	.27	70.0'	628-879	9-8-78	J.L. & B.J. BLEWETT			685-1409	6-30-82										
101	M. & M. GARRETT	.27	70.0'	678-272		ACIDA KOOSMAN			693-1465	2-2-83										
102	R. BERGOCH	.27	70.0'	847-406		J. & H. MACEK	.27	70'	807-1211	4-29-88										
103	W. & J. LEWIS	.26	70.0'	613-334		C.A. & M.M. PETERS			687-1368	7/29/82	M.M. PETERS	.25	70.0'	721-946	11/18/84	J.L. & G.J. SHIMKO	0.25	70.0'	754-923	3/19/86
104	F. & E. COOK	.26	70.0'	367-14		F. COOK			1035-27	11-30-95	J.M. & J.M. SHAFFER			1035-49	11-30-95	SEE MAP				
105	A.R. McMillin	.26	75.0'	647-941		L.C. & R.M. SULLY	0.26	75'	765-584		SEE MAP									
106	G. & R. MAXWELL	.27	70.0'	519-500		W.T. & R.L. MELKERSON, JR.	0.27	70.0'	758-41	5-12-86	C.J. STAMEY	.27	70.0'	936-856	6-22-93	SEE MAP				
107	HAVETER BLDG. SUP.	.27	70.0'	351-560		J. & L. BERGUSTEIN	.27	70'	802-973	6-3-88	L. Hergenstein			947-796	2-3-90	L.A. COURTWRIGHT	.27	70'	921-1028	11-10-92
108	D. & L. SWINK	.27	70.0'	599-468																
109	J. & K. BRAINARD	.27	70.0'	445-715		J.L. & K.S. BRAINARD	.27	70.0	716-459	6/11/84	J.L. BRAINARD	SEE MAP								
110	M. & E. KELLY	.27	70.0'	712-246		E. KELLY			871-123	4-24-91										
111	P. & K. FENTZ	.27	70.0'	559-305		J.H. & L.V. BROWN	.27	70'	520-852											
112	R.V. & S.L. BRAZAVSKAS	.26	70.0'	557-243																
113	T. MILLIFF & D. CUTCHALL	.26	70.0'	625-462		W.F. & J.R. BRUNING	.26	70.0'	803-387	2-1-88	C.G. & N.L. REINEMAN			870-518	4-5-91					
114	L. & B. LESLER	.26	70.0'	551-145	1-22-73	L. & B. LESLER	.26	70.0	1033-838	11-15-95	L. LESLER	.26	70.0'	1044-943	10-10-96	D.A. BRAZIS & T.E. LESLER	.27	70.0'	1076-126	10-18-96
115	B. SHELTON	.26	73.12'	619-1203	3-28-78	BARRE & DIANE SHELTON (SS)			715-417	10-11-99	J.C. & B.L. GORDON, JR.	0.26	73.12'	764-1046	3-20-85					
116	J. & P. ENTS-MINGER	.25	70.0'	653-485	9-10-79															
117	M. MIHALIC & R.M. VRAHART	.37	100.0'																	

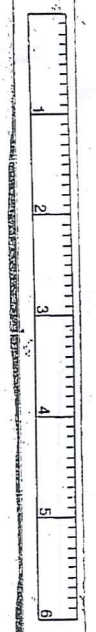
5-25-78
VOL 23-47
PARCEL A
1000-196

LINE


CORP

100-00191

TRW-REDI
1-800-345-7334



SCALE IN 1/10 OF AN INCH



PARCEL A - VOL 23-47 WILLO TREE DEVELOPMENT, INC.

1410-004-005-006-1411-028-1511-012
1528.31

1040-496

WILLO TREE DEVELOPMENT, INC.

1040-496

LOT 137

1410-004-005-006-1411-028-1511-012

MINOR SUB. PLAT
PARCEL A - VOL 23-47
62.22 Ac.

LOT LINE

LOT 159

1610-001

WINDMERE LIMITED PARTNERSHIP

984-174

82.084 Ac.

LOT 138

6.53 Ac.

002

001

002-A

D.D. & M.R.
DAWSON
889-1305

1.53 Ac.

006

1511-001

1511-002

1511-003

003

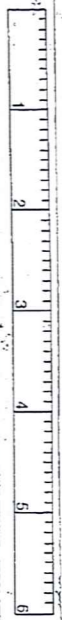
WINDMERE LIMITED
PARTNERSHIP
1006-633

CHARDON BAPTIST
CHURCH
1029-192

004

005

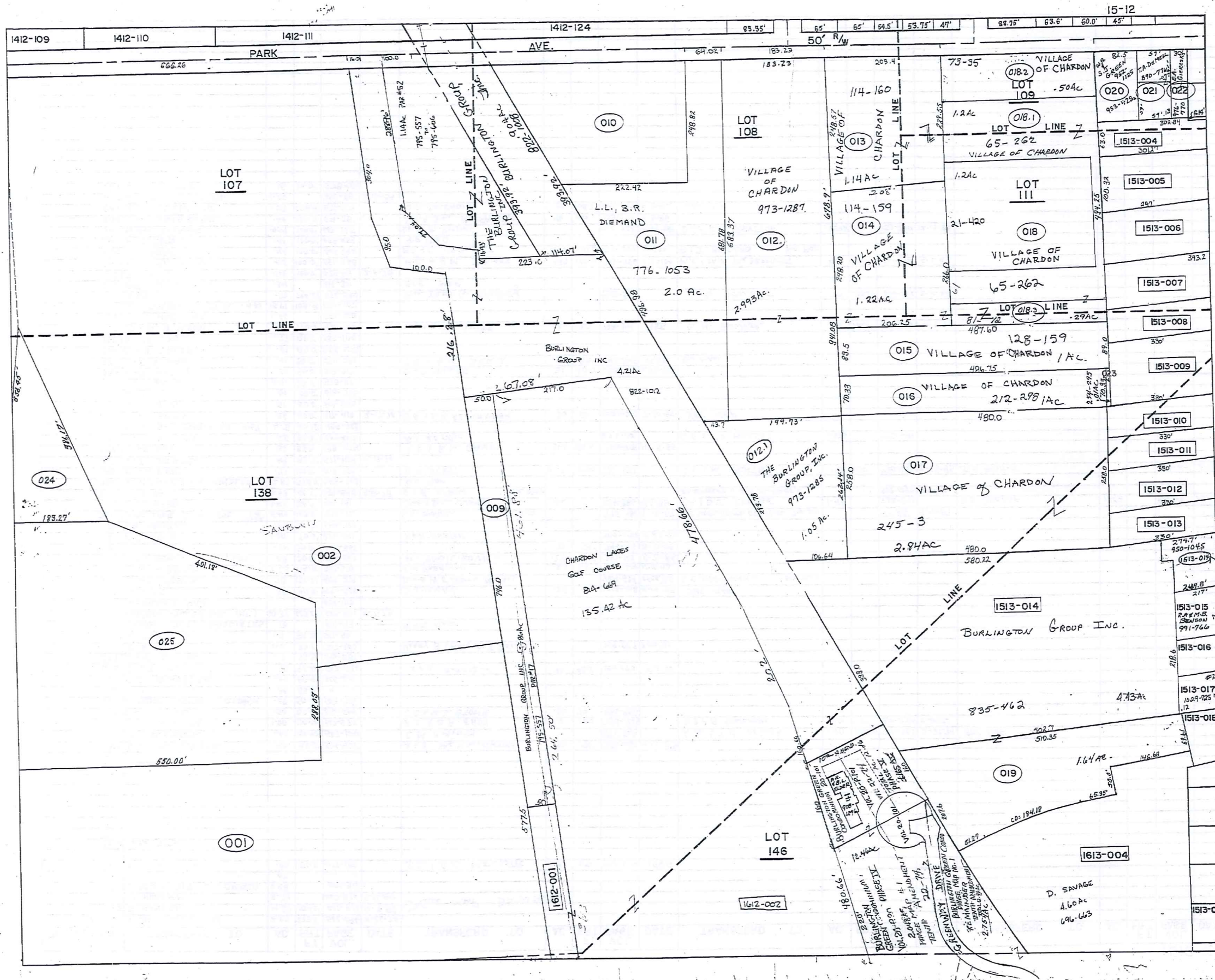
TRW-REDI
1-800-345-7334



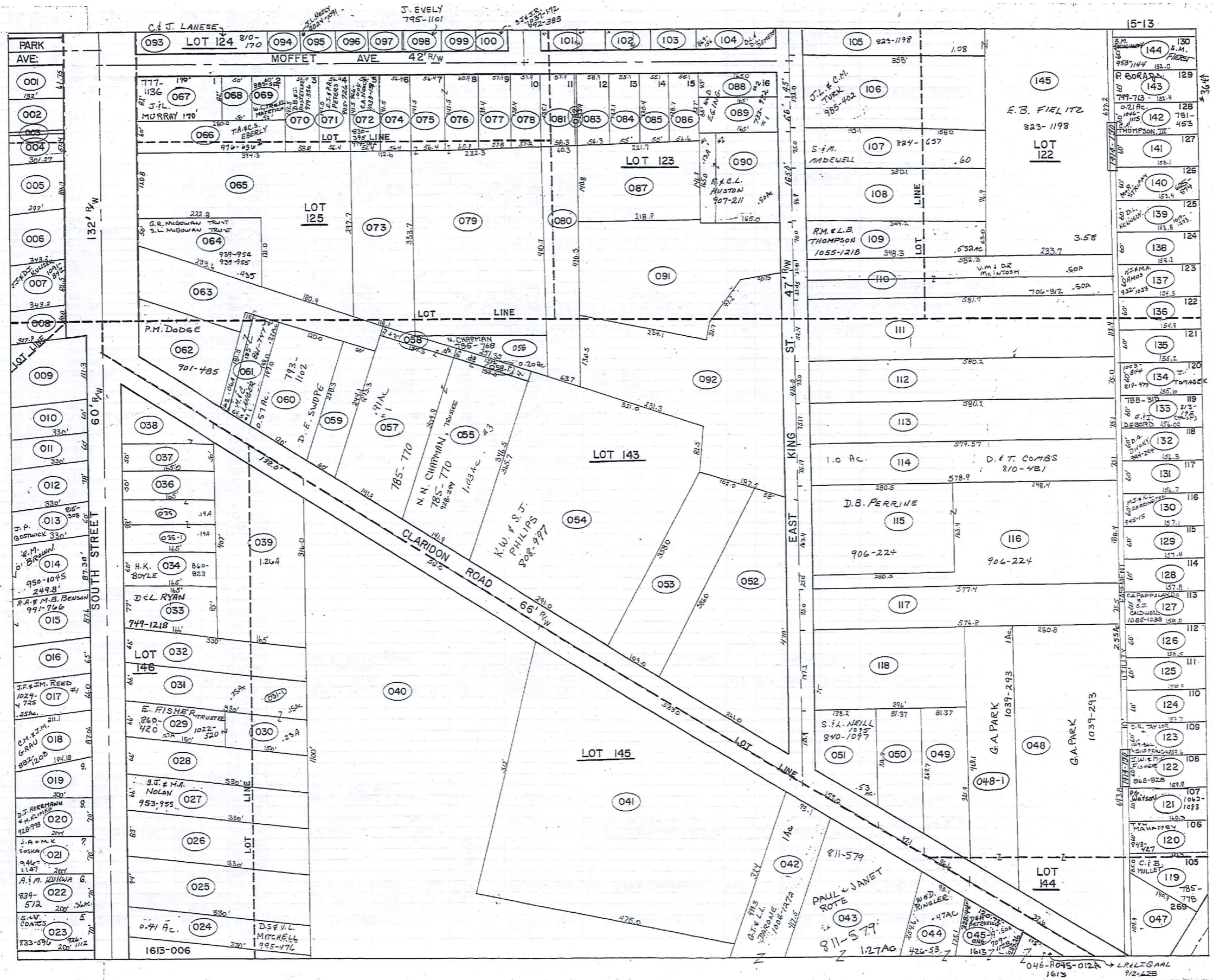
SCALE IN 1/10 OF AN INCH

PARCEL NO.	TRANSFERD TO	AC.	FT. FRT.	VOL. PAGE	DATE	TRANSFERD TO	AC.	FT. FRT.	VOL. PAGE	DATE	TRANSFERD TO	AC.	FT. FRT.	VOL. PAGE	DATE	TRANSFERD TO	AC.	FT. FRT.	VOL. PAGE	DATE	
150-001	T. & R. PAWLIKOWSKI	3.00	222.3'	562-496	4-26-74																
002	R. HANSEN	4.33	100.0'	667-876	9-9-80	SEE MAP															
003	R. HANSEN	3.73		667-876	9-9-80																
004	CHARDON BAPTIST CHURCH	2.98		603-918																	
005	"	.57		"	"																
006	R. & A. MELZER	.90	80.0'	477-180		R.G. & A.C. MELZER	.90	80	734-328	1985											
	SEE MAP																				
1511-001	R. & J. McNAUGHTON	.90	90.0'	546-937		A. & J. McNAUGHTON	.90	90'	733-1061	4-1-89											
002	M. HOLSINGER	1.00	100.00'	587-1041		C.M. AMIOTT			691-153		C.N. & V.M. ZEILER	1.00	100.00'	711-567	2-27-94	SEE MAP					
003	H. & A. Mc BRIDE	1.00	100.00'	667-577		E.S. & D.A. EADY	1.0'	100'	758-723		D.S. & B. ROWLAND	1.00	100'	910-228	7-21-92						
004	C. & H. STONE	.50	50.0'	270-564		C.C. & H.S. STONE	.50	50'	681-950												
005	CHARDON BAPTIST CHURCH	.50	50.0'	603-918																	
006	"	.85	85.0'	"	"																
007	J.E. SCHRADER	.50	50.0'	505-261																	
008	J. & J. PENICH	.92	92.4'	597-1226		A.F.S. JASZCZUK	.92	92.4'	808-173	5-2-88											
009	H. & E. GLOVAN	1.0	73.3'	295-381																	
010	E.B. RAYL	1.0	90.1'	367-160		HARRY S. & BARBARA J. RAYL			749-887	7 Dec '85											
011	E.J. PAWLK	1.5	309.25'	591-90																	
012	EVANS REALTY ASSOCIATES	.18		678-93		SEE MAP															
013	CHARDON HILLS (40% INT.)	10.33	628.25'	629-851	9-7-78																
	CHARDON HILLS			604-1110																	
014	A. HITE	.23	142.9'	496-568		D. LUCKAY	.23		1012-618	4-14-95	SEE MAP										
015	E. & S. TOBIN	.78	100.0'	653-218		DAVID W. & JUDITH MORRIS			729-633	7 Feb 85	A.S. OBRANOVICH					SEE MAP					
016	T.W. HARRISON	1.23	114.0'	597-676		T.W. HARRISON	1.23	114'	961-1304	11-18-93											
017	F.E. BOHL	.28	20.0'	491-367		M. PAWLIKOWSKI	.28	20'	743-48	8-20-85											
018	"	.74	55.0'	491-367		"	.74	55'	743-48	8-20-85											
019	E.C. RUCK	1.00	78.0'	217-641		F. & A. HUSTON			900-1182	7-23-72											
020	F.A. HOUSTON	.60	55.0'	546-127																	
021	BASS LAKE COMM., INC.	5.40	143.8'	221-171		G.E. DURELL	5.40	143.8'	795-484	9-18-87	THE BURLINGTON GROUP, INC.	5.40	143.8'	795-557	9-18-87						
022	J. & D. WARD	1.42	166.7'	607-161		J.W. & D.L. WARD	1.42	166.7'	734-386	4-2-85	T.F. & D.J. CREASE	1.42	166.7'	765-291		D.J. CREASE	1.52	166.7'	889-2	12-13-91	
023	C. DRIGGS	4.63	60.1'	629-898	9-8-78	E. & E. SPROW			SEE MAP		R.S. WHEELER & B.J. ZIMMERMAN			908-1253	7-7-92						
024	E. MIGGANTZ & N. HANDLER	12.83	573.0'	568-748		SEE MAP															
025	E. & H. ERNST	.79	100.0'	519-939		H.M. ERNST	.79	100.00'	727-333		J. & J.M. PENTEK	.79	100'	730-496	2-28-85	J.M. PENTEK			867-47	2-14-91	
026	G. & J. DIEDRICH	.49	83.3'	571-1109	12-10-74																
027	J. & E. BOLINO	.36	83.3'	593-1014		R.F. & R.M. CAVE	.36	83.3'	748-708	11-15-85											
028	D. MEELWAIN	.28	83.3'	667-947		M.L. RATAJC			692-20'		C.E. & B.A. MULLETT	0.276		775-491							
029	PARK AVE. MANDR CO.	4.67	4.71'	459-768																	
030	J. & D. EARLY	.36	80.0'	617-1113	2-17-78	D.B. & S.R. ALEXANDER	.36	80'	1021-962	7-20-95	SEE MAP										
031	E.M. WATKINS	.51	80.0'	601-855																	
032	K.P. TEMPLE	.51	80.0'	613-788																	
033	C. & J. BELZ	0.51	80.0'	578-1171																	
034	R. & P. MILLER	.51	80.0'	573-917		R. & P. MILLER	.51	80.0'	683-969	3-22-82											
035	L. & E. STOFAN	.51	80.0'	295-293		T.S. & D.M. CRAIG	.51	80'	747-1145	1985	SEE MAP										
036	F. & A. JACONO	.51	80.0'	553-1239																	
037	R. & M. LONG	.77	120.0'	552-1114																	
038	D. & D. BOWYER	.66	120.0'	431-944		D.H. & D.F. BOWYER	.66	120	733-104	1985	D.H. BOWYER	.66	120'	807-126	4-19-82						
039	H. & N. HART SR.	1.66		556-628																	
040	J.W. SANBORN ET AL	15.17	108.8'	580-1071																	
041	G. RANSEY	.70	299.69'	426-594		SEE MAP															
042	GARY H. HEIDEN	.34		619-34		SEE MAP															
043	R.L. MORRIS	.46	100.0'	625-91	2-6-78																
044	K. & M. MITTDWER	.46	100.0'	551-968		H.C. & E.M. THOMAS	.459	100.0	715-756	5/22/84	M.P. & M.K. McDERMOTT	.459	100	736-913	5-1-85						
045	J. J. SAGE	.46	100.0'	642-794		M.D. & C. URQUHART	.459	100.0	718-230	7/6/84	P. & J. BIDGOOD					SEE MAP					
046	A. STRAINC	.46	100.0'	623-453		SEE MAP															
047	W. & H. PARSONS	.459	100.0'	663-1217		HELEN M. PARSONS			715-922	16 May 1985	D.J. & K.M. GENTILE	.459	100'	750-220	12-19-85						
048	J. & J. KNISKERN	.46	100.0'	519-281		J.R. & J.A. KNISKERN	.46	100'	735-170	4-3-85											
049	H.L. CALENDINE	.59	108.8'	571-379		J.D. CALENDINE	.59	108.8'	1046-1147	4-8-96	SEE MAP										
050	W.W. TR. & M. SMITH	1.00		352-551	3-18-59																
051	J. SCHRADER	.15	15.0'	578-584																	

TRM-REDI
 1-800-345-7334
 SCALE IN 1/10 OF AN INCH



TRW-REDI
 1-800-345-7334
 SCALE IN 1/40 OF AN INCH



TRW-REED
1-800-345-7334
SCALE IN 1/10 OF AN INCH


PARCEL NO.	TRANSFERRED TO	AC.	FT.	VOL.	DATE	TRANSFERRED TO	AC.	FT.	VOL.	DATE	TRANSFERRED TO	AC.	FT.	VOL.	DATE	TRANSFERRED TO	AC.	FT.	VOL.	DATE
1512-001	J.W. SANBORN ET AL.	14.05	572.5'	550-1071		LOT SPLIT - 025- 1.80 Ac.	12.25													
002	"	"	"	"	"	LOT SPLIT - 025- 3.20 Ac.	16.95													
003	J.M. RUSSELL	20.15	746.0'	550-1071		BASS LAKE COMMUNITY, INC.	0.25	695-958	3-30-83		Bass Lake Community	0.024	706-981		G.E. DURELL	795-484	9-18-87			
004	"	1.40	16.5'	550-1287		"	0.40	16.5'	"	"	"	"	"	"	"	"	"	"	"	"
005	"	1.40	16.5'	550-1287		"	0.40	16.5'	"	"	"	"	"	"	"	"	"	"	"	"
006	"	1.25	"	550-1287		"	1.25	"	"	"	"	"	"	"	"	"	"	"	"	"
007	"	0.68	"	550-1287		"	0.68	"	"	"	"	"	"	"	"	"	"	"	"	"
008	BASS LAKE COMM. INC.	6.21	221-416			G.E. DURELL	795-484	9-17-87			THE BURLINGTON GROUP, INC.	795-557	9-18-87		SEE MAP					
009	"	1.26	221-416			G.E. DURELL	795-484	9-17-87			THE BURLINGTON GROUP, INC.	795-557	9-18-87		SEE MAP					
010	C.E.I.	1.68	174-279			"					"				"					
011	L. & B. DIEMAND	2.0	64.02	411-540		LARRY L. & BAYNE R. DIEMAND	2.0	64.02	712-1183	4-3-84	V.L. DIEMAND	2.0	64.02	712-1150	4-20-84	L.L. B.R. DIEMAND	Sec Map			
012	GEUGA REALTY	4.04	183.2'	291-503		SPLIT - SEE MAP														
013	CEMETERY CHARDON VILLAGE	1.14	204.4'	114-160																
014	"	1.22	"	114-159																
015	"	1.00	"	128-159																
016	"	1.00	"	212-298																
017	"	2.84	"	245-3																
018	"	3.17	277.2'	21-420																
				65-262																
				75-35																
019	J.M. BRINDO	1.64	434-71			J.W. & M.K. BRINDO JR.	1.64		734-774	1985										
020	J.H. SPEAR	.33	82.5'	556-1030	9-18-73	S.L. DIAL	.33	82.5'	722-170	10/10/84	S.J. GREEN	.33	82.5'	952-125	9-3-93	W.R. & S.J. GREEN	.33	953-428	9-10-93	
021	W. FISHLAIGH	.13	59.0'	537-948		T.A. DEMELL	.13	59.0'	890-774	1-6-92										
022	W. WITTINGHAM	0.04	30.0'	200-421		W. & B. Whittingham			704-27		E.A. GIEROSKY	SEE MAP		976-770	5-31-94					
023	CEMETERY CHARDON VILL.	2.54	295'	245-248																
024	J.W. SANBORN	.75	259-340																	
025	P.D. & J.W. SANBORN	5.0	559-826																	
026	THE BURLINGTON GROUP INC.																			
1513-001	D.B. KOSIE	0.16	.20	61.70'	484-910	D.B. KOSIE (New Survey)	0.16	61.70'	977-119	4-5-94										
002	L.R. LANG	.18		670-912																
003	J. & L. SHAPIRO	.02	6.14	661-160		L.R. LANG	.02	6.14	670-912											
004	T. & D. SABULA	.42	57.4'	615-1122		F. & W. LYNN	0.47	57.42'	896-95	3-31-83										
005	R. & E. RARICK	.75	86.70'	637-253																
006	J. & S. NEILL	.75		611-1123																
007	R. & E. RARICK	.60	.65	82.5'	580-819	J.J. & D.J. KULISEK			1091-842	2-12-97										
008	W.G. WILDER	.45		459-752																
009	K.R. TEMPLE	.80	111.3'	603-463		G.L. & G.A. SHANOWER	0.82	111.3'	759-529											
010	K. & P. BOLEK	.51	.45	60.0'	478-525															
011	J. & C. MACMILLAN	.45	60.0'	619-1246	3-31-78	J.D. & C.L. MacMILLAN	.45	60'	720-676	3-4-85										
012	D. & D. URBAN	.60	78.0'	434-366		R.H. & P.J. NOYES	0.60	78'	757-1291											
013	J. BOSTWICK	.45	60.0'	418-162		J.P. BOSTWICK	.45	60'	751-92	12-31-85	J.P. BOSTWICK	.45	60'	815-308	8-10-88					
014	J.M. BRINDO	4.95		434-71		J.W. & M.K. BRINDO	4.95		734-774	4-2-85	SEE MAP									
015	R. & A. RICHARDSON	.49	87.6'	609-62		G. & K.L. WITOSKY	.49	87.6'	740-882	7-12-85	SEE MAP									
016	S. & M. MUDZYN	.37	65.0'	452-827																
017	J. & M. BRINDO, JR.	.57		663-163																
018	G. PANEK	.43	87.06'	589-458		C.M. & J.M. GRAU			882-1208	9-20-91										
019	L.G. THOMAS	.30		396-624		M.A. & M.E. KIMPTON	0.30		770-465	10-16-86	R. SYKORA	0.30		771-1113	10-24-86					
020	R. & P. BUTLER	.36	70.0'	552-969		R.P. & G.E. LABELLE	.36	70.0'	682-707	12-6-83	D.J. HERMAN & M. KLIMKO	.36	70'	928-993	1-14-93					
021	C. & E. NELSON	.36	70.0'	546-737		D.M. BAXTER	.36	70.0'	684-1195	5-4-82	R. F. SPANGLER	.36	70'	807-336	4-20-88	J.A. & M.K. JOZKA	.36	70'	946-1147	7-13-93
022	G. & J. ERNST	.36	70.0'	647-573	7-18-79	G.D. ERNST	0.36	70'	759-214		J.J. & K.J. SAGE	0.36	70'	768-692	9-23-86					
023	J. & J. MILLER	.36	70.00'	625-1153		W.F. STONEMAN			701-830		S. & V. SZANTO	0.36	70'	757-897	4-30-86	S. SZANTO, JR.	See Plat			
024	D. & T. POWERS	.41		520-821		A.C.C. McMickle	See Map				SEE MAP									
025	F. R. BARONE	.71	94.0'	512-134																
026	W. & L. WILDER	.62	83.0'	246-61		L. & P. HANSON	.50	66.0'	807-170	4-12-88	J.J. & M.A. NOLAN	.50	66.0'	953-959	9-14-93					
027	J.C. DAVIDSON	.50	66.0'	221-623																
028	G.A. & C.A. WELLMAN	.50	66.0'	675-1389		W.J. & M.H. FISHER	1891-1218	.27	66.0'	689-1361	9-28-82	SEE MAP								
029	M. FISHER	.27	66.0'	341-182							SEE MAP									
030	"	.23		201-628							SEE MAP									
031	R. & P. VOELKEL	.50	66.0'	667-565		S.A. MASTIN	.50	66'	774-1049	12-18-86										
032	J. & L. REID	.50	66.0'	597-1077		J.G. & L.A. REID	.50	66'	733-261	4-1-85										
033	A.C. BERTKE	.37	77.0'	445-752		RALPH F. BERTKE			729-56	29/04/85	DAVID M. & LISA A. RYAN			749-1218	26/04/85					
034	L.D. PEDERSEN	0.33	60.0'	505-212		T.D. M.K. MOUYOS IN. MAYOROS	60'	764-195			T.D. M.K. MOUYOS IN. MAYOROS	60'	772-659	11-14-86	T.D. & M.K. MOUYOS	801	718			
035-1	E.C. BETZER	.19	99.0'	427-1007		H.M. Betzer (Trustee)	.19		704-1	12-9-85										
036	L. & B. BSH	.19	50.0'	542-761																
037	E.F. WETTSTEIN	.19	50.0'	571-692	11-01-74															
038	E.C. BETZER	.25		502-455		H.M. BETZER TRUSTEE	.25		708-11											
039	H.M. BETZER	1.26	198.0'	277-609		H.M. Betzer (Trustee)	1.26		708-11	12-9-88										
040	I.D. BLACK	12.61	512.0'	201-289																
041	R. HAUTER	4.20	533.0'	229-247		E.C. Betzer	4.20	533.0'	690-367	10-7-82	H.M. Betzer	4.20	533.0'	693-132	1-19-89	H.M. Betzer (Trustee)	4.20	533.0'	693-139	1-10-89
042	CHARDON CONG. OF JEHOVAH WIT.	1.00	93.19'	311-319		G.T. & L.L. DARONE	1.00	Ac	1800-722	1-6-95										
043	A. BRACK	1.27		263-88																
044	W. & D. RINGLER	.47	43.19'	426-53																
045-1	PETERSEN & BOLD CO. SPLIT	2.0	76.5'	676-794	7-27-81	R. & S. WOODIE #1	501	1207.0'	696-460	4-6-83	D.H. PETROVICH			709-128						
046-1	"	.37	66.0'	676-794	7-27-81	SPLIT FROM ONE 046 & ONE 012 (1613)					R. & S. WOODIE #2	0.548	115							

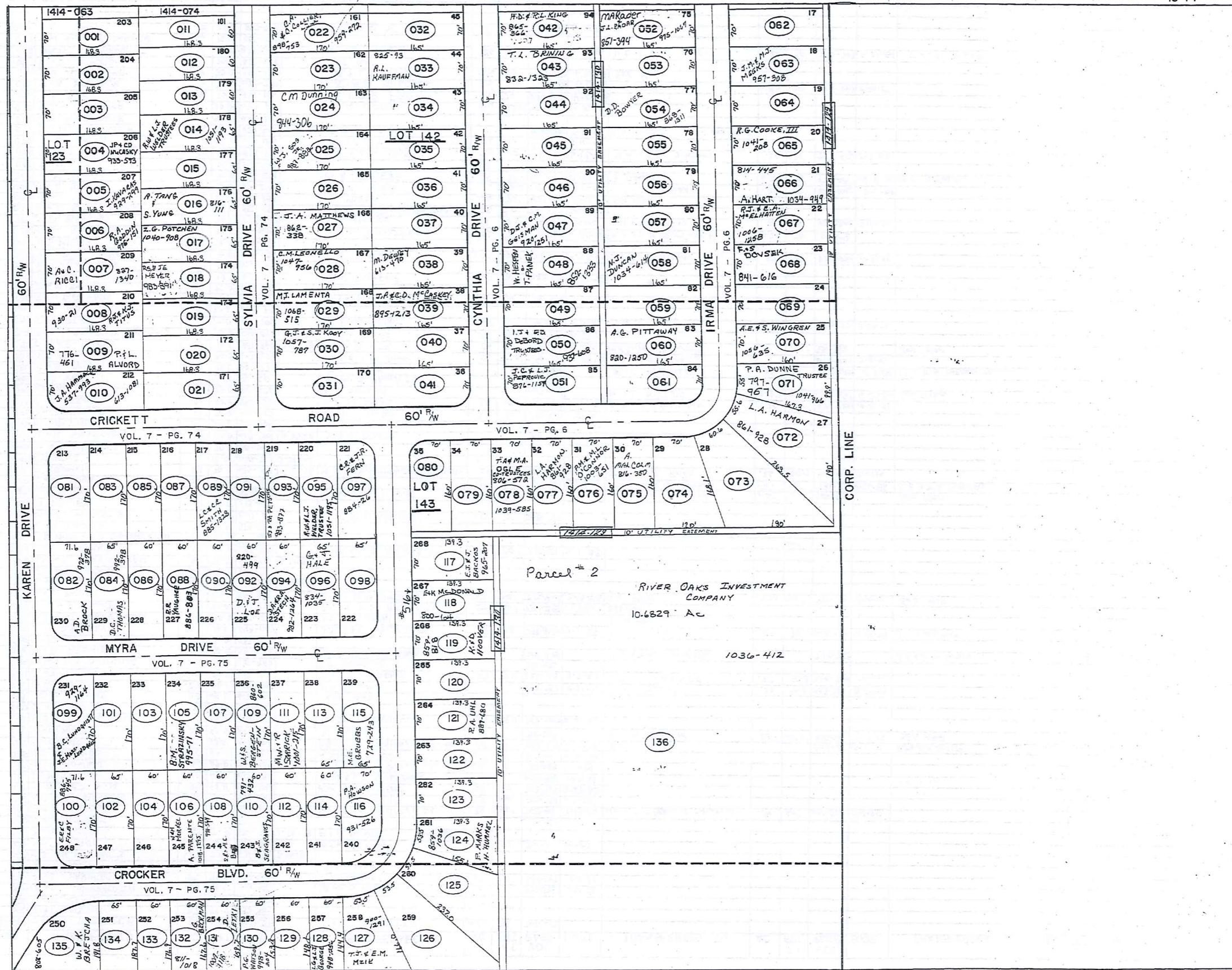
PARCEL NO.	TRANSFERRED TO	AC.	FT. FRT.	VOL. PAGE	DATE	TRANSFERRED TO	AC.	FT. FRT.	VOL. PAGE	DATE	TRANSFERRED TO	AC.	FT. FRT.	VOL. PAGE	DATE	TRANSFERRED TO	AC.	FT. FRT.	VOL. PAGE	DATE	
1513-048	K.R. ALBRIGHT	3.55	326.1	478-431		J.P. & G.W. PARK	3.55	326.1	478-431	6/1/84	G.A. PARK	2.55	222.3	1039-293	1-24-96	SEE MAP					
049	T. PRINGLE	.55	96.6	538-897		D.W. & P.V. BERG	.55	96.6	744-652	9-10-85	G.A. PARK	2.55	222.3	1039-293	1-24-96	SEE MAP					
050	E. & S. CAVEY	.45	97.1	674-791																	
051	D. & B. RILEY	0.53	159.0	593-667		B.A. LEWANSKI			707-469												
052	P. & B. KIEBLER	1.50	266.0	551-785																	
053	"	.90	104.6																		
054	B.J. NESTER	2.85	291.0	492-342		K.E.S. PHILIPS	2.25	291.0	908-997	5-11-88											
055	N.B. CHAPMAN	1.03	141.8	258-74		N.N. CHAPMAN	1.03		785-770		N.N. CHAPMAN			928-289							
056	"	0.20	0.86			N.N. CHAPMAN	0.20		785-768		"										
057	"	0.91	141.9			N.N. CHAPMAN	0.91		785-770		"										
058	"	0.06	0.52			N.N. CHAPMAN	0.06		AC = 0.52		"										
059	N.J. RHODES	.31	60.0	553-1310	8-6-73	D.L. & N.J. RHODES			919-86	10-19-92											
060	T. & D. SWOPE	.57	120.0	611-1086		D. SWOPE															
061	E.C. BETZER	.28	64.5	444-207		H.M. BETZER (TRUSTEE)	2.00	62.5	708-4	12-9-93	RICHARD & DENISE MANDAU	.28		900-613		SEE MAP					
062	J.C. SHUSTER	.55		679-75		SEE MAP															
063	P.K. PARK	1.50		427-177		J.C. & D.D. COMER	1.50		769-317	9-9-86											
064	K. & H. NELSON	.44	50.0	531-1155		G. & S. MCGOWAN	.44	50	830-910	11-3-88	G. & S. MCGOWAN S.L. MCGOWAN TRUST	.44	50	935-485	5-4-93						
065	M.A. GEDRSKEY	1.69	120.8	524-207																	
066	J. & E. CARR	.39	60.0	665-670	6-12-80	G. & E.K. SPEAR	.39	60	736-108	1985	SEE MAP										
067	H. & C. CLIPSTON	.32	82.0	657-61		H. CLIPSTON					SEE MAP										
068	G. TRINETTI	.10	50	609-152																	
069	M. & W. SMITH		60.0	617-839	653-1206	W.C. JR. & K.L. MATETICH			885-559	10-24-91											
070	D. & J. HOSTETTER	0.19	56.4	553-782		SEE MAP															
071	W. & D. HOSTETTER	0.18	56.4	587-1129	601-797	J.P. & C.L. NOKES			56.4	714-513	4-30-84	E.J. & P.A. PETERS			905-726	6-4-92					
072	J. & M. MAYNARD	.16	56.4	492-310		R.N. & S.J. KING	.16	56.4	719-1310	10-11-84	S. & M. VAUGHN	0.16	56.4	759-1213		SEE MAP					
073	"	.21				M.K. McCLELLAND			705-461		C.D. & M.K. McCLELLAND	.81		733-1213	1985	C.D. & M.K. McCLELLAND TRUST	.81		951-1042	8-26-93	
074	L. & L. MORTENSON	.16	56.4	631-716		L. MORTENSON	0.16	56.4	757-1254	5-9-86											
075	C. & M. McCLELLAND		56.4	484-937		C.D. & M.K. McCLELLAND			56.4	733-1210	4-2-85	CD & MR McCLELLAND TRUST	56.4		951-1036	8-26-93					
076	"		60.9			"			60.9	733-1210	4-2-85	"	60.9	951-1036	8-26-93						
077	A. HOWER	0.39	57.9	633-522	MOV. 28, 78																
078	"	0.16	57.9																		
079	C. & M. McCLELLAND	0.81	2.01	484-937		C.D. & M.K. McCLELLAND			2.01	733-1210	4-2-85	CD & M.K. McCLELLAND TRUST	2.01		951-1036	8-26-93					
080	M.E. & G.G. SALTZ	0.58		580-947	1978																
081	"	.12	59.9																		
082	"	2.0																			
083	D.S. BETTS		55.9	491-971		T. J. NOLFI			55.9	775-329											
084	"		55.1			"			55.1	775-329											
085	"	0.68	55.1			"			55.1	775-329											
086	"		55.1			"			55.1	775-329											
087	"	.73				"			0.73	775-329											
088	N. & D. EGING	.42	45.0	245-345		N. & D. EGING	.42	45	733-982	1985											
089	"		66.0			"			66	733-982	1985										
090	A. & L. EGING	.62	165.0	576-448		N. EGING & L. PARSONS			896-1072	3-18-92	R.C.L. HUSTON	.62	165	947-211	6-19-92	SEE MAP					
091	S. RUSNIK	1.50		221-551		S. J. RUSNIK	1.50		969-788	1-19-94											
092	C. & M. BRINKMAN	2.10	426.0	550-364		P.P. & C.L. AMICARELLI	2.1	426.0	770-878												
093	M.S. WITHROW	0.25	.30	52.0	547-658	C.R. & S.A. LAHSE	.30	52	810-170	6-27-88											
094	R. & L. STIVERSON	.14	60.0	532-733		R.M. & L.J. STIVERSON	.14	60	724-438	4-2-85											
095	J.D. FORD	0.27	.14	60.0	559-895	S.J. & M.A. NOLAN			671-724		D.A. & T.L. BRENTAR	.60		738-340	1985	M. & V.L. MARKINS	.60		738-475	5-31-85	SEE MAP
096	J.K. PATTERSON	.14	60.0	568-116																	
097	J. CAMPBELL	.14	60.0	663-457		R.J. & A. KACHUCK	.14	60.0	717-252	6/20/84	L. & K.A. LEWIS	0.14	60	766-900							
098	J.F. SMITH		72.0	625-1079		J.R. SMITH			711-1263		J.A. EVELLY										
099	J.A. & S.M. SCHELLENTRAGER	.22	61.2	674-860		H.P. & E. NORSIC	.22	66.2	952-644	8-31-93											
100	H. SKINNER	.22	57.9	233-583		H.N. & N. SKINNER	.22	57.9	716-536	6/5/84	J.R. GLASSER	.22	57.9	992-383	8-26-94	SEE MAP					
101	E. HUTCHINSON	.40	115.8	679-656	10-23-81																
102	D. B. MILGATE	.20	82.6	591-924																	
103	L. & H. RODGERS	.21	87.6	431-357		L. & H. D. RODGERS	.21	87.6	734-1389	4-2-85											
104	J.L. HOWELL et al.	.19	46.0	591-1154		D.L. & D.L. DEHETER			46.0	869-156	3-28-91										
105	G. BISHOP	1.08	132.0	647-910	8-2-79																
106	M. & D. ELDRIDGE	1.07	132.0	203-322		W. JACKSON, JR.	1.08	132.0	578-836		S.A. BURNS & J.J. ADAMS	1.08	132.0	646-266	3-11-93	J.J. & S.A. ADAMS	1.08	132	732-821	1985	SEE MAP
107	R. & E. ISHEE	.60	75.0	538-631		R. ISHEE	.60	75.0	671-1131	11-24-82											
108	B. & C. RABY	.78	96.85	613-864																	
109	A. CHANEY & D. CHANEY	.53	70.0	663-542		W.D. & V.C. PARSONS			827-345	3-22-89	SEE MAP										
110	V. McCUMBER		74.9	537-623		V. & D. Mcintosh			706-812		SEE MAP										
111	B.E. CONE & P.A. GIBSON	1.50	112.4	643-404		D.E. & P.A. CONE	1.50	112.4	670-190	10-4-82											
112	D. I. GRIMM	1.0	75.0	486-430		D.W. & I.L. GRIMM	1.0	75.0	733-1093	4-1-85											
113	L.E. GRAWUNDE	1.0	75.18	581-1081																	
114	J. BOLAN, JR. & S. STRANIERO	1.0	75.18	661-307		J.P. & S. BOLAN	1.0	75.18	734-813	4-2-85	T.J. & S. THOMAS	1.0	75.18			D. & T. COMBS	1.0	75.18	810-441	6-1-88	
115	D.V. PECK	1.05	163.4	515-794		D.B. PERRINE			906-224	6-10-92											
116	"	1.45	25.0			"															
117	P.E. & B.L. KIEBLER	1.00	75.0	678-1390																	
118	P. KIEBLER	1.00	147.0	565-464	6-18-74																

PARCEL NO.	TRANSFER TO	AC.	FT. FRT.	VOL. PAGE	DATE	TRANSFER TO	AC.	FT. FRT.	VOL. PAGE	DATE	TRANSFER TO	AC.	FT. FRT.	VOL. PAGE	DATE
1513-131	R. & C. HAUZIE	.22	60.0	551-1230		M.I.Y. KELLY			417-387		M.L. & D.L. KELLY	.22	60'	749-24	11/25/85
132	M. CAMPAGNA	.22	60.0	550-270		SEE MAP									
133	K. DOWLING	.21	60.0	537-1101		N & J BURLINGHAMS			657-663		E. & J. DeBORD	.21	60'		CO-TRUSTEE E. F. DUBORD
134	N. & C. PHILLIPS	.22	60.0	537-1229		N. & C.A. PHILLIPS	.22	60'	734-167	4-2-85	J. R. TOMASEK	.22	60'	819-477	10-14-88
135	W. & M. BAILEY	.22	60.0	537-1102											
136	D. & G. MANGOLD	.22	60.0	537-1100											
137	R. & V. SCHNEIDER	.22	60.0	538-185		D & V SHAFER	.22	60.0	609-985	7-11-77	M. & R. STRIPAY	.22	60.0		8-1-78
138	W. & D. BOYD	.22	60.0	538-726		K. & M.A. AMOS	0.22	60'	775-737	12-24-86					
139	J. & V. WOLF	.22	60.0	538-685		T.A. KENNEDY	0.22	60'	872-516	5-8-91	D.L. KENNEDY	.22	60'	1019-1273	6-30-95
140	J. & H. BRUNSMAN	.21	60.0	571-816		STRAY 625-894									
141	D. & L. TALLADINO	.22	60.0	537-1159		R. & D. NALOPKA	.22	60.0	579-112		Carol A MA			621-1090	
142	R. & B. HARRY	.22	60.0	537-1162		E. Basey & D. Harrison	.22	60.0	592-592		S. BRENTAR	.21	60'	720-941	10/11/84
143	R. & K. EVANS	.22	60.0	538-184		K. EVANS	.22	60.0	598-717		PETER GORA JR			799-713	
144	J. & B. DAUGHERTY	.22	60.0	537-1142		B.M. DAUGHERTY (NOW) FIERST	.22	60.0	958-1144	9-16-93					
145	J. & K. PATTERSON	3.58	4.12	326-41		CL. BISHOP	3.58		647-917	8-2-79					
* 127	J.F. & L.R. PAPPALARDO			773-701											

SEE MAP

SEE MAP

TRUMBEDI
 1-800-345-7334

 SCALE IN 1/10 OF AN INCH




TRW-REDI
1-800-345-7334

SCALE IN 1/400 OF AN INCH

PARCEL NO.	TRANSFERRED TO	AC.	FT. FRT.	VOL. PAGE	DATE	TRANSFERRED TO	AC.	FT. FRT.	VOL. PAGE	DATE	TRANSFERRED TO	AC.	FT. FRT.	VOL. PAGE	DATE	TRANSFERRED TO	AC.	FT. FRT.	VOL. PAGE	DATE	
1514-001	F. & C.A. PFIESTER	.27	70.0'	538-59		F. & C.A. PFIESTER	0.27	70'	767-222												
002	J. & P. WATSON	.27	70.0'	537-989																	
003	J. & R. WASILKO	.27	70.0'	537-957																	
004	S. & K. LINGERGER	.27	70.0'	615-489		J.P. & C.D. McCASKY	.27		933-373	3-23-93											
005	A. & I. KAVARAS	.27	70.0'	537-955		I. KAVARAS	.27	70'	929-289	1-22-93											
006	R. & M. SEE	.27	70.0'	537-990		SEE MAP															
007	S.J. & E.A. PROTZ	.27	70.0'	676-973	7-30-81																
008	R. & J. TITUS	.27	70.0'	537-991		R. & J. TITUS	.27	70'	930-21	2-1-93											
009	P. & L. ALVORD	.27	70.0'	576-1271	6-23-75	P. & L. ALVORD															
010	J.A. HAMMACK			537-993																	
011	T. & H. SEVER	.24	60.0'	621-1244	9-19-78	W. & M. PENNELL	.24	60'	745-168	9-18-85	W.G. & M.J. PENNELL, TRUSTEES	.24	60'	1011-578	4-3-95						
012	R.C. & D. SISLER	.25	60.0'	537-721		R.C. & D. SISLER	.25	60'	733-790	4-1-85											
013	P.M. & M.T. YUN	.25	60.0'	589-1096		P.M. & M.T. YUN	.25	60'	732-903	3-28-85											
014	R. MATHENA	.25	65.0'	663-1091		R.W. & L.J. WELDER			693-903	1-25-83											
015	J. & L. POWELL	.25	65.0'	537-936		J.J. & L.L. POWELL	.25	65'	733-1053	4-1-85											
016	S.J. SEIFRIED	.25	65.0'	597-961		A. TANG & S. YUNG	.25	65'	816-111	8-24-88	B.L. KIMBREW	.25	65.0'	868-35	3-7-91	J.J. & J.A. SMITH	.25	65'	926-753	10-22-92	SEE MAP
017	S. CROMER	.25	65.0'	643-707		*SEC. OF HOUSING & URBAN DEV.			808-395	5-4-88	S.A. HACPRAZAK	.25	65.0'	845-526	8-17-88	SEE MAP					
018	W. & K. HAMARY	.25	65.0'	621-34		W. Hamary			712-287												
019	G.J. & I.A. KREILACH	.25	65.0'	586-237		R. & D. LUCARELLI	.25	65.0'	754-1040	3-20-86											
020	W. & R. BREWER	.25	65.0'	537-782																	
021	JOHN HOPKINS	.25	65.0'	613-154		SEE MAP															
022	M.A. BUTCHART	.27	70.0'	599-689		J.A. COLLIER			898-753	9-21-92	C.A. & C. COLLIER	.27	70.0'	959-212	10-27-93						
023	R. & J. FAIRBANK	.27	70.0'	665-710		R.L. FAIRBANK	.27	70.0'	683-165	3-2-82	J.C. VARNER	.27	70.0'	719-900	10/11/84						
024	W.R. & C.M. DUNNING	.27	70.0'	637-960		C.M. DUNNING			844-306												
025	S. & B. RASHID	.27	70.0'	587-1133		R.C. HENDRICKSON			705-1175		T.M. & D.K. MANNION			770-732		G.A. & D.M. SOBIE	.70'	883-367	9-25-91	SEE MAP	
026	C. & B. YAKO	.27	70.0'	537-545																	
027	J.F. BOLANEY	.27	70.0'	643-1067		J.F. & M. BOLANEY	.27	70'	733-1051	4-1-85	B. HEIKKILA	.27	70'	843-304	12-15-89	J. GASPAR	.27	70'	843-306	12-15-89	
028	P.J. & D.L. PRZERACKI	.27	70.0'	637-1218		P.J. PRZERACKI					SEE MAP										
029	P.H. & A.J. WHITE	.27	70.0'	582-229		B.L. & K.A. BALLASH	.27	70'	738-218	1985	SEE MAP										
030	J. & D. PERRY	.27	70.0'	591-376		J.F. & D.M. PERRY	.27	70'	732-422	3-19-85	D.M. PERRY	.27	70'	955-10	8-10-93	SEE MAP					
031	J. & B. OLIVER	.20	70.0'	629-479	8-25-78																
032	W.J. & B. GIBSON	.26	70.0'	566-32																	
033	R.L. & D.P. KAUFFMAN	.27	70.0'	674-616	5-20-81																
034	J. & V. HAMMETT	.27	70.0'	390-394		J.W. & V.F. HAMMITT	.27	70'	733-37	4-1-85											
035	T.R. MUNI & F.O. BENNETT, JR.	.27	70.0'	597-921																	
036	W. & A. COOPER	.27	70.0'	373-597																	
037	M. & C. MERLENE	.27	70.0'	502-64		M.L. & C.E. MERLENE	0.27	70'	768-794												
038	M. DEWEY	.27	70.0'	613-470																	
039	W.M. MUSIAL	.27	70.0'	524-808		F. NIKSA & J. SINE	0.27	70.0'	578-877		D.L. & R.A. WILLIAMS	0.27	70.0'	580-512		SEE MAP					
040	K. & D. BENA	.27	70.0'	542-331		K.J. BENA	.27	70.0'	682-922	2-17-82	D.M. & K.J. BENA	.27	70'	732-113	3-26-85	C.E. & P.A. MURRAY	0.27	70'	762-940		
041	F. NEUMAN	.26	70.0'	625-197	7-10-78	M.D. URSUHART & C. TREADWAY	.26	70.0'	684-101	4-2-82	J.R. & L.D. ROSS	.26	70.0'	717-1207	9/2/84						
042	H. D. KING	.26	70.0'	443-513	11-25-84																
043	D. & T. BRINING	.27	70.0'	601-398																	
044	W. & H. SHAFFER	.27	70.0'	669-549	11-03-80	W. & A. White			701-1												
045	R. HALFORD	.27	70.0'	663-568																	
046	P. & P. THARP	.27	70.0'	459-408		D. & P. THARP	.27	70'	732-1284	1985											
047	C. & A. STEAD	.26	70.0'	390-386		C.J. & A. STEAD	.26	70.0'	756-1278	4-28-86	D.J. & C.M. GELSMAN	.26	70.0'	920-1251	10-30-92						
048	KATHLEEN GREGG	.27	70.0'	665-576		R.A. TAYLOR			665-1189		A. & L. MILLER	0.27	70.0'	714-481	4-23-84	SEE MAP					
049	E. & J. KEITH	.27	70.0'	591-20		R. & M. Sidback Sr.			703-277												
050	T. & E. TREADWAY	.27	70.0'	601-77		T.L. Merk			709-824		R. & V. MORRILE	.27	70'	820-1238	11-9-88	J. & E.B. DEBORO TRUSTEES	.27	70'	937-608	4-29-93	
051	J.J. III & H.C. SLADNEY	.26	70.0'	643-594		D.W. & J.A. Nader	.26	70.0'	690-13	9-28-82	J.C. & L.J. PETROVIC	.26	70.0'	876-1157	7-5-91	SEE MAP					
052	D.H. & B. BUTTS	.26	70.0'	551-360	2-2-78	B.L. BUTTS	.26	70.0'	683-1116	3-24-82	M.A. RADER & K.F. WEND			851-394							
053	ROLLIN COOKE III (665-872)	.26	70.0'	665-890	6-27-80	Rollin Cooke	.26	70.0'	708-195	12/13/83											
054	J. & T. PEINE	.27	70.0'	661-1003		M. F. Gumpfer	.27	70.0'	780-197	4/16/87	T.D. BOWYER			70.0'	868-1311	3-26-91					
055	L. & S. HALE JR.	.27	70.0'	653-715																	
056	J.F. & C.G. VANO	.27	70.0'	551-837		M. & L.A. KEPPLER	0.27	70'	769-458												
057	T. & M. BROWN	.27	70.0'	623-12																	
058	T.W. & N.J. DUNCAN	.27	70.0'	587-5		N. J. DUNCAN	.27	70.0'	1034-614	11-27-95											
059	K.M. & C.C. OVARAK	.27	70.0'	551-397																	
060	R.D. & B.E. BARNES	.27	70.0'	643-1123		B.E. BARNES	0.27	70.0'	714-823	5-2-84	A.G. PITTAWAY	.27	70'	820-1820	11-9-88						
061	O.B. MILES	.26	70.0'	551-682																	
062	A. & L. ROUNTREE	.26	70.0'	551-459		A. & L. ROUNTREE	.26	70'	731-757	3-20-85	M.K. & D.M. RITTWAGE	0.26	70'	760-673							
063	J.M. MEEKS	.26	70.0'	678-1152		J.M. MEEKS	.26	70.0'	724-438	11/2/84	J.M. & M.J. MEEKS	.26	70'	957-308	10-13-92						
064	G. & J. ELEFTERIDU	.25	70.0'	551-458		G.A. & J.A. ELEFTERIDU	.25	70'	720-155	2-22-85											
065	W. & L. YOKUM	.26	70.0'	607-356		L. YOKUM	.26	70.0'	1031-1088	10-21-95	SEE MAP										
066	C. & H. BOYD	.26	70.0'	609-227		L. & M. LASKEY	.26	70.0'	719-286	7-25-84	T. & J. EISEN	.26	70'	814-445	8-1-88						
067	V. & R. GIORGI	.25	70.0'	635-279		D. K. SAYERS	.25	70'	751-147	12-31-85	R. GAGGINI	0.25	70'	774-48	12-5-86	M.P. GAGGINI	.25	70'	937-332	4-28-93	SEE MAP
068	T. TYJEWSKI	.26	70.0'	550-4483																	
069	R. ROSE & L. PDLITO	.26	70.0'	576-714		R.E. & L.A. ROSE	.26	70'	730-1221	3-12-85	M.R. & B.P. JOHNSON	.26	70'	757-623	5-2-86						
070	E. & L. SMITH	.26	70.0'	521-655		M.S. & C.A. TURNER	.26	70'	912-44	8-11-92											
071	B. & M. KOLLISTER	.26	55.0'	629-919	8-31-78	R. & S.V.L. FINK			687-888	7-16-82	P.A. DUNNE					SEE Plat					
072	G.M. SNODGRASS	.51	55.68'	603-20																	
073	R.A. & D.A. DPPER	.52	60.68'	647-146		R.A. OPPER	.52	60.68'	731-1185	4-16-87											
074	P.E. & D.F. FAINT	.33	70.0'	550-1172		P.E. & D.F. FAINT	.33	70'	734-839	4-2-85											
075	T.A. & M. MALCOLM	.26	70.0'	551-282		T.R. & A.H. MALCOLM	.26	70'	734-537	4-2-85	A. MALCOLM	.26	70'	816-350	8-26-88						
076	J.R. & L.E. HUPP	.25	70.0'	551-681		J.R. & L.E. HUPP	.25	70'	734-479	4-2-85	SEE MAP										
077	L. & D. NORRIS	.26	70.0'	631-1209		SEE MAP															
078	CAROL L. SCHULTZ	.26	70.0'	585-547		C. & J. HALL	.26	70.0'	717-1134	6/21/84	H.C. & M.K										

PARCEL NO.	TRANSFERRED TO	AC.	FT. FRT.	VOL. PAGE	DATE	TRANSFERRED TO	AC.	FT. FRT.	VOL. PAGE	DATE	TRANSFERRED TO	AC.	FT. FRT.	VOL. PAGE	DATE	TRANSFERRED TO	AC.	FT. FRT.	VOL. PAGE	DATE	
1514-081	E. BAVIS	.28	71.6'	678-1283	5-13-81																
082	W. F. RICKARD	.28	71.6'	601-843		W.S. & F.L. RICKARD	.28	71.6'	733-1368	4-2-85	SEE MAP										
083	B.J. & S.A. BATCHELOR	.25	65.0'	647-32																	
084	J. & P. DOWDLE	.25	65.0'	542-1344		PATRICIA A. DOWDLE			749-977	10-20-85	D.R. & C.A. VANCE	0.25	65'	773-508		SEE MAP					
085	S. & S. ZARACK	.23	60.0'	576-728																	
086	B. & L. MILLWARD	.25	60.0'	631-362																	
087	C. & C. EISAMAN	.23	60.0'	566-29																	
088	D. & D. GREATHOUSE	.23	60.0'	637-474		BARCLAY'S AMERICAN MORTGAGE INC.			740-1121	7-17-85	C.L. & R.R. YAUGHER	0.23	60'	766-915		R.R. YAUGHER	.23	60'	886-803	11-6-91	
089	P. & N. YACOVELLA	.23	60.0'	542-581		N.L. YACOVELLA	.23	60'	720-1217	10/11/84	L.C. & C.C. SMITH		60'	885-1328	10-31-91						
090	J. & E. McMURTRIE	.23	60.0'	621-712		T.W. & D.S. PARR	.23	60'	748-319	11-12-85											
091	J. & E. KULCH	.23	60.0'	542-579																	
092	M. MANNING	.23	60.0'	580-1		F. & M. RINK	.23	60'	813-476	7-15-88	D.E. J. LOE	.23	60'	820-499	10-31-89						
093	W. & D. SHRIVER	.23	60.0'	565-410		R.F. & S.J. TENNYSON	.23	60'	732-1276	6-28-85											
094	J. & B. FRIEND	.23	60.0'	597-961		P. & C. MANCUSO	.23	60'	623-141	5-24-78	S.T. HUGHES	.23	60'	926-981	12-23-92	SEE MAP					
095	T.L. & S.M. McCRAE	.25	65.0'	643-964		R.W. & L.J. WELDER	.25	65.0'	712-517	7-27-84	SEE MAP										
096	H. & P. GANT	.25	65.0'	624-189																	
097	K. PARR	.25	65.0'	624-211	8-18-78	M. & D. CLARIE			821-116		TRANS OHIO SAVINGS BANK			870-116	4-10-91	SEE OF HOUSING & URBAN DEV.			870-988	4-18-91	(SEE MAP)
098	P.P. & C. LANZONE	.25	65.0'	546-1345																	
099	K. & B. MATTHEW	.28	71.6'	643-256		C. NOSKO		71.6'	907-1002	6-25-92	B.C. LUNDQUIST & J.E. MASS-LUNDQUIST	.28	71.6'	929-1164	1-29-93						
* 100	J. & G. SOMERVILLE	.28	71.6'	653-182		THE OHIO SAVINGS ASSOC.	.28	71.6'	682-1043	2-19-82	L.C. & L.M. NONNAMAKER	.28	71.6'	682-1051	2-19-82	P.S. & M.L. PERCASSI	.28	71.6'	738-439	5-31-85	*
101	T. & C. KOVACH	.25	65.0'	675-705	6-30-81																
102	J.M. & J.L. LEONARDI	.25	65.0'	546-999		J.M. & J.L. LEONARDI	.25	65'	733-508	4-1-85											
103	J. & J. KRIZ	.23	60.0'	617-178	2-17-78																
104	S. & L. DACKIEWICK	.23	60.0'	609-133																	
105	D. & L. FERRICK	.23	60.0'	548-249		L. FERRICK	.23	60.0'	994-340	9/16/94	SEE MAP										
106	R. & M.S. HRITZ	.23	60.0'	643-375		B.L. & C.W. CAGE	.23	60'	739-591	3-1-85	R.F.L. OUDNIK					SEE MAP					
107	JEFFERY KLEVE	.23	60.0'	647-1169		T.B. GUILLAUME	.23	60'	743-124	8-20-85											
108	R. & J. ROHRER	.23	60.0'	625-916		T.M. & L.B. McCAFFERY			697-476	5/3/83	SEE MAP										
109	G. & J. SANTORE	.23	60.0'	609-503		R.E. NELSON	.23	60'	625-701		R.E. & J.E. NELSON	.23	60'	745-138	10-3-85	V.M. PITT	.23	60'	811-1052	6-22-88	
110	F. VOLDSYN	.23	60.0'	635-275		JUDITH KOVATS			726-1233	10-20-84	G.R. & D.L. MIX	.23	60'	736-501	4-25-85	B.F.S. SEAGRAVES					SEE MAP
111	N.L. WHITTEN	.23	60.0'	643-841																	
112	D.K. & P. MONTGOMERY	.23	60.0'	546-996																	
113	R. & G. CLONAN	.25	65.0'	621-170		FRAN. F. CHRISTINE A. HOPKINS			741-788	30 JUL. 85											
114	R. & K. MARION	.23	60.0'	546-995																	
115	T. & J. TRIDYAN	.25	65.0'	546-590		JACOB & MELANIE E. GRUBBS			729-243	31 JUL. 85											
116	D. R. & L. M. METCALFE	.28	70.0'	585-353		B. E. JANIRO	.28	70'	736-204	4-22-85	P.A. HOWSON	.28	70'	931-526	2-22-93						
117	R. & P. A. LARDIE	.22	70.0'	546-1214		R.A. & P.B. LARDIE	.22	70'	733-117	3-27-85	E.J. & J. BACKOS	.22	70'	965-268	12-13-93						
118	J. & A. ROMANICK	.22	70.0'	669-134	10-15-80	E. & K. McDONALD			800-64		K.F. McDONALD	.22	70'	1029-825	10-2-85						
119	K. & J. DOUGLAS	.22	70.0'	603-1045		K.A. & J.A. DOUGLASS	.22	70'	732-588	3-27-85											
120	C. T. & D.S. DOREMUS	.22	70.0'	550-755		D.S. DOREMUS			712-533		L.C. & R.M. SULLY	.22	70'	748-1238	11-22-85						
121	M. E. & J. M. SOTKA	.22	70.0'	550-825		R.A. UHL	.22	70'	889-680	12-13-91											
122	R. & B. SANDERS	.22	70.0'	629-677	8-31-78	R.S. FRISTAS			1055-539	12-20-86											
123	J. EWING	.22	70.0'	665-1070	7-8-80																
124	D. & V. SPADA	.26	53.5'	661-306		Q.F. SPADA			697-707	5/15/83	R.V. & D.S. GIGLIOTTI-D. THOMAS	.26	53.5'	747-180	11-6-85	SEE MAP					
125	G. & S. EVAN	.40	53.5'	593-1135																	
126	B. & S. WENZEL	.46	53.5'	663-37																	
127	A. WILLIAMS	.30	53.5'	550-756		D.R. & W.D. CESNIK	.30	53.5'		11-04-82	SEE MAP										
128	W.D. & N.L. FISHER	.20	60.0'	550-269		R.J. GILBERT & K.A. PATTI	.20	60.0'	721-442	10/10/84	K.A. GILBERT	.20	60'	745-908	9-27-85	M.T. PARKER					SEE MAP
129	S.L. TEWELL	.21	60.0'	550-266																	
130	W.E. & D.C. KOSPERSKI	.27	60.0'	550-494		P.G. WATSON	.27	60'	998-204	10-24-84	SEE MAP										
131	C.E. & M.M. STRAZINSKY	.23	60.0'	550-496		M. & P. JOINER	.23	60'	811-303	6-13-88	B. BOSKOVIC	.23	60'	821-198	11-14-88	DAVID LETKI					SEE MAP
132	L.E. & E.L. BECKMAN	.24	60.0'	550-217		G. BECKMAN	.24	60'	811-1018	4-21-88											
133	E.G. HENDRICKSON	.25	60.0'	568-659	8-3-74																
134	D. M. GASPER	.29	65.0'	582-20																	
135	V.A. & J.L. BAKER	.34	590-271			H.S. RUSHTON	0.34		713-1371	4-23-84	W.K. BRETCHA	.34		808-605	5-6-88						
136	R. & F. WISNIEWSKI	10.51	356-337			Samuel & Dorothy Kohn	10.51		728-1070	23 JAN 85											SEE MAP
* 100	A.L. & L.J. HURLEY	0.28	71.6'	768-337		L.J. HURLEY	.28	71.6'	803-733	2-5-88	SEE MAP										

TRIMBED
 1-800-345-7334
 SCALE IN 1/40 OF AN INCH

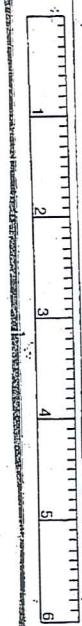


100-0191

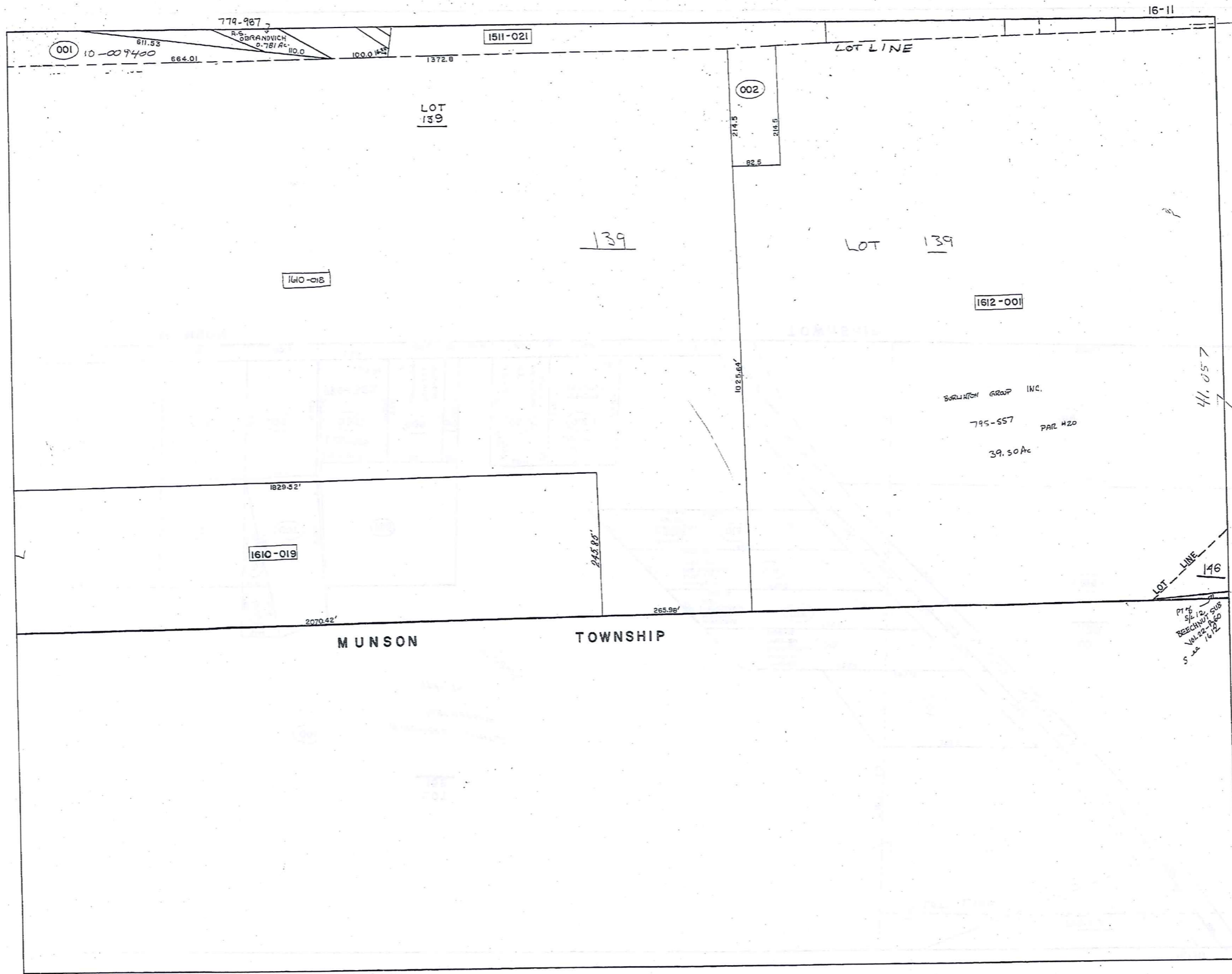
LINE

CORP 1610-002

TRW•REDD
1-800-345-7334



SCALE IN 1/10 OF AN INCH

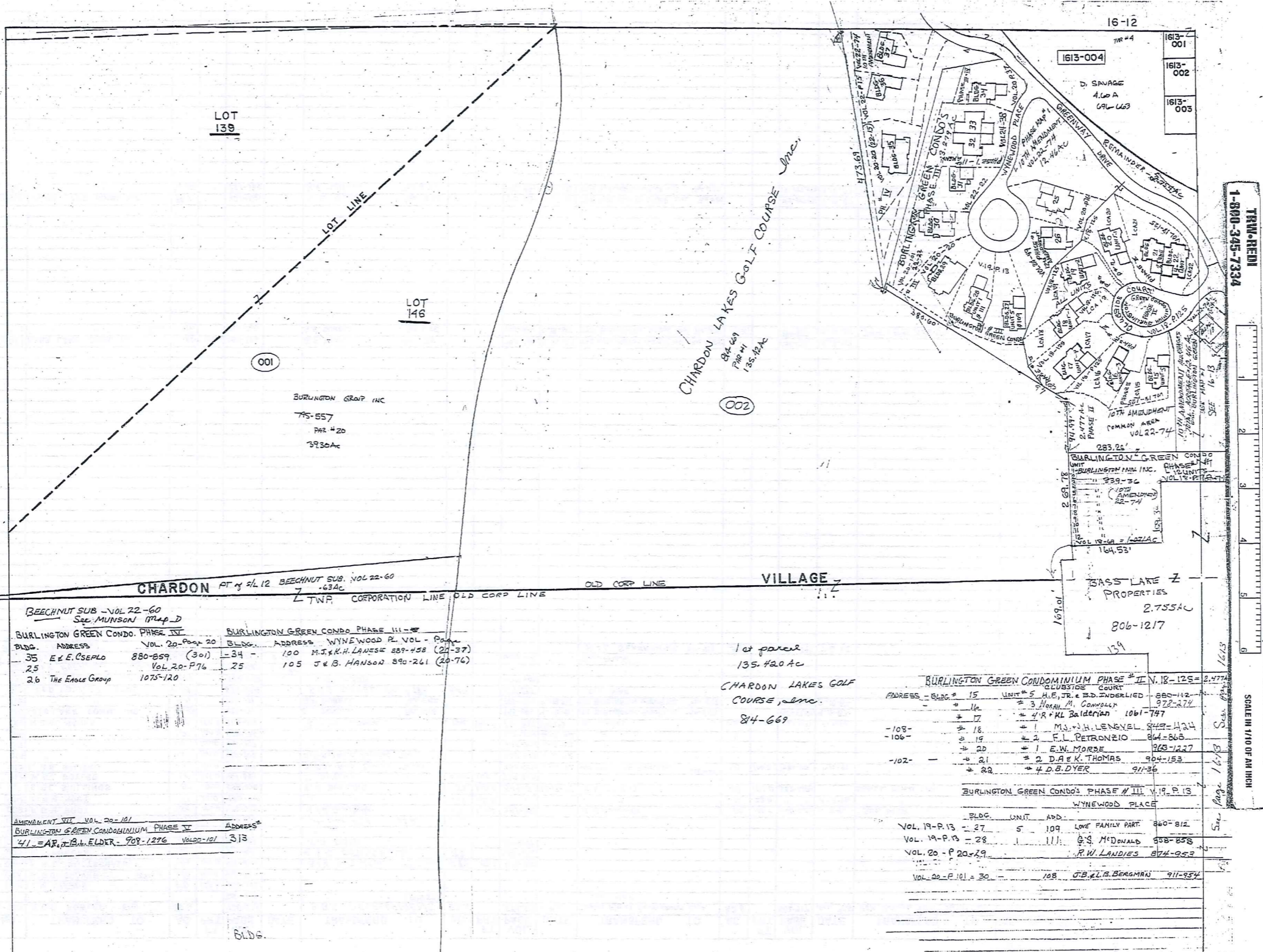


See 1610

TRW. RED1
1-800-345-7334

SCALE IN 1/10 OF AN INCH

SEE CHARDON VILLAGE 1611



BURLINGTON GROUP INC
75-557
PAR #20
39.30 AC

CHARDON LAKES GOLF COURSE
84-669
PAR #41
135.42 AC

BEECHNUT SUB - VOL 22-60 SEE MUNSON MAP D		BURLINGTON GREEN CONDO PHASE III - 20	
BLDG.	ADDRESS	BLDG.	ADDRESS
35	E & E. CSEPLA	34	100 M.J. & K.H. LANESE 887-458 (22-37)
25		25	105 J & B. HANSON 890-261 (20-76)
26	The Eagle Group		

AMENDMENT VII VOL 20-101		BURLINGTON GREEN CONDOMINIUM PHASE II	
	ADDRESS		ADDRESS
41	AR. & B.L. ELDER	308-1276	313

1st parcel
135.420 AC
CHARDON LAKES GOLF COURSE, INC.
84-669

BURLINGTON GREEN CONDOMINIUM PHASE # II VOL 18-125 = 2,477 AC			
ADDRESS - BLDG #	UNIT #	OWNER	PHONE
15	5	H.E. & B.D. INDERLIED	880-112
16	3	Norman M. Conroy	978-274
17	4	R & KL Balderian	1061-747
18	1	M.S. & H. LENSEL	842-424
19	2	F.L. PETRONZIO	864-868
20	1	E.W. MORSE	968-1227
21	2	D.A. & K. THOMAS	904-153
22	4	D.B. DYER	911-36

BURLINGTON GREEN CONDO PHASE # III VOL 19-P 13			
BLDG.	UNIT	ADD.	PHONE
19-P-13	27	5 109 LOVE FAMILY PART	860-812
19-P-13	28	1 111 G.S. McDONALD	858-858
20-P-29		R.W. LANDIES	874-952
20-P-101	30	108 J.B. & L.B. BERGMAN	911-934

SEE PAGE (17-12, 17-13, 17-14)

PARCEL NO.	TRANSFER TO	AC.	FT. FRT.	VOL. PAGE	DATE	TRANSFER TO	AC.	FT. FRT.	VOL. PAGE	DATE	TRANSFER TO	AC.	FT. FRT.	VOL. PAGE	DATE
1610-001	R. B. P. FOWLER Etal	80.6		430-525 501-999		S.G.S. DEVELOPMENT " " 2 PAR. 832	80.6		574-575		THYING MILLS DEVELOPMENT CO. SEE MAP	83.6		582-917	RES. #75 R.K. Robinson 1610-022
002	J. M. NIEHUS	1.0	100.0	520-296											
003	S. B. C. GROVER	1.40	140.0	362-99											
004	E. B. C. GOTTSCHALK	.83	150.0	472-246		R. K. ROBINSON 1610-0104R	0.73	150.0	578-950						
005	R. J. FOWLER	.77		452-813		E. & C. GOTTSCHALK	.77		578-642						
006	R. B. K. ROBINSON	.68	125.0	480-932		S. S. DEED			670-1077						
007	R. B. K. ROBINSON	.66		472-14		" "			" "						
008	R. J. FOWLER	1.94		452-813		Lot #102 0.63 Ac.	1.31								
009	F. B. M. ROOT	.50	100.0	478-578		N. B. G. BLOWBY	.50	100.0	593-1156		B. GALLOWAY	.50	100.0	1046-621	4-3-96
010	F. B. M. ROOT	.11	22.0	480-705		" "	.11	22.0	" "		" "	.11	22.0	" "	4-3-96
011	E. B. L. SHILLINGS	.52	100.0	538-1021		E. W. SHILLING	.52	100.0	559-5	12-13-73	V. A. AYDENT	.52	100.0	562-1283	GENERAL Motors Corp
012	W. B. J. BOYLES	.65	125.0	464-680		J. BOYLES	0.65	125	759-348		" "	" "	" "	" "	" "
013	L. B. S. GALIANO	1.0	100.0	478-691		S. GALIANO LIVING TRUST			905-378	6-2-92	WINDMERE LIMITED PARTNERSHIP SEE MAP	1.0	100.0	1088-20	1-10-97
014	" "	1.0	100.0	478-789		S. GALIANO LIVING TRUST			905-372	6-2-92	" "	" "	" "	" "	" "
015	" "	1.0	100.0	478-797		" "			905-376	6-2-92	" "	" "	" "	" "	" "
016	" "	1.0	100.0	478-785		" "			905-374	6-2-92	" "	" "	" "	" "	" "
017	R. B. M. HANKS	1.0	194.7	268-218		R. M. HANKS	1.0	194.7	731-1044	1985	R. HANKS	1.0	194.7	1011-1251	6-7-85
018	BASS LAKE COMM. INC.	32.53		221-171		G. E. DURELL Par. #43			795-484	9-18-87	THE BURLINGTON GROUP, INC. Par. #43			795-557,558	9-18-87
019	" "	11.0		221-171		G. E. DURELL Par. #42			795-484	9-18-87	THE BURLINGTON GROUP, INC. Par. #42			795-557,558	9-18-87
020	R. B. P. FOWLER ETAL	0.47		513-764		S.G.S. DEVEL. CO. 2 PAR.	1.47		574-575		SEE MAP				
021	R. B. K. ROBINSON 1610-004	0.104		578-950		S. S. DEED			670-1077						
022	R. B. K. ROBINSON 1610-001	0.116		582-1017	12-75	" "			" "						
023	M. L. BIXBY	0.63		568-777	9-74	L. BIXBY	.63		663-1156		SEE MAP				
011	G. M. Sackel			701-642		M. M. SACKEL SEE MAP					R. E. L. SEFRANIEC 24-719	.52		820-1097	7-6-82
1611-001	BASS LAKE COMM. INC.	.62	100.0	237-176		G. E. DURELL Par. #55			795-484	9-18-87	THE BURLINGTON GROUP, INC. Par. #55			795-557,558	9-18-87
"	"	.40	221-140			G. E. DURELL Par. #45			795-484	9-18-87	THE BURLINGTON GROUP, INC. Par. #45	10K		795-557,558	9-18-87
1612-001	BASS LAKE COMM. INC.	39.2		221-160		G. E. DURELL Par. #20			795-484	9-17-87	THE BURLINGTON GROUP, INC. Par. #20			795-557,576	9-18-87
SPLIT 1002	"	31.52		221-160		G. E. DURELL Par. #20			795-484	9-17-87	THE BURLINGTON GROUP, INC. Par. #20			795-557,576	9-18-87

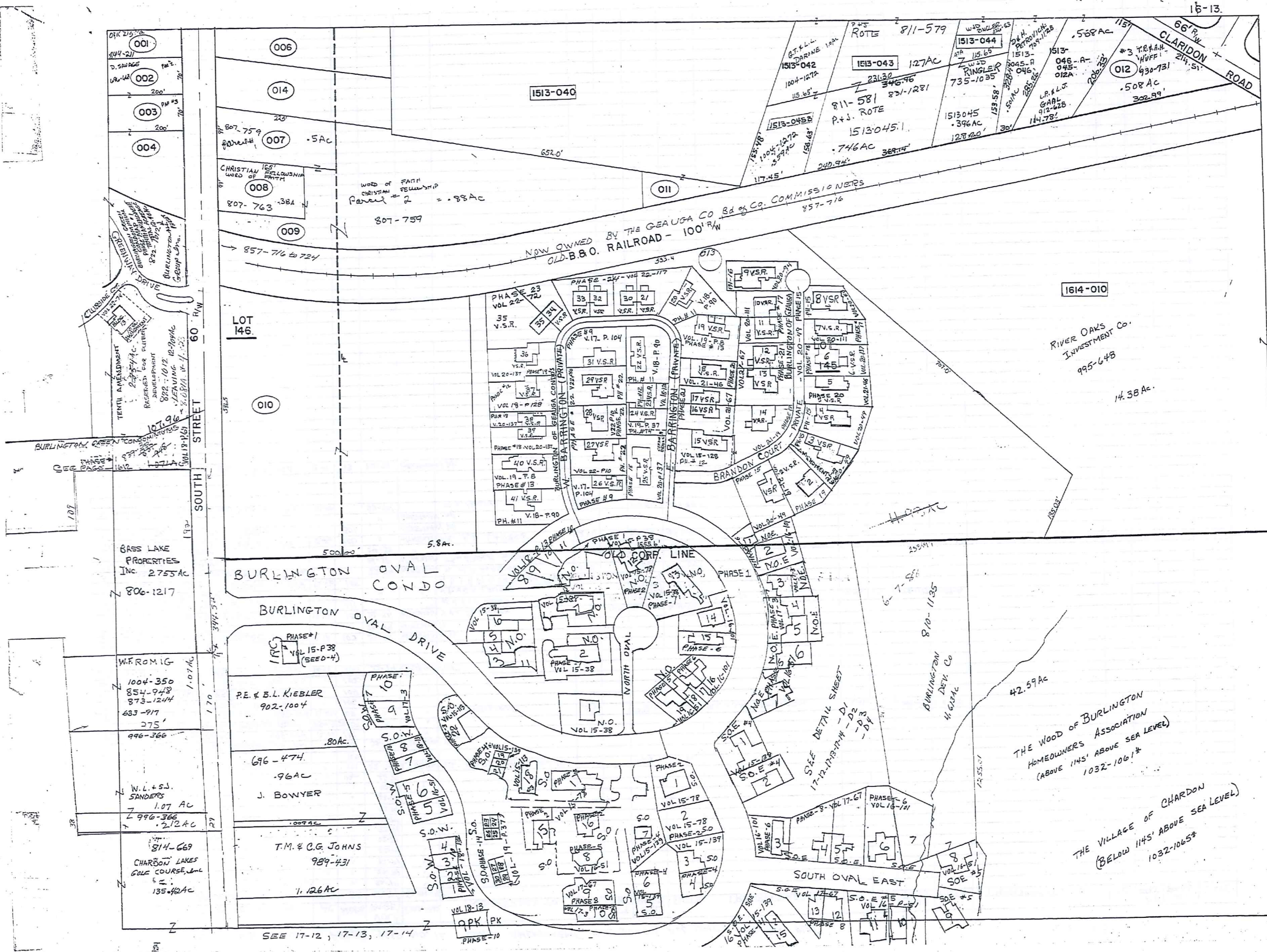
TRW-REDI
 1-800-345-7334
 SCALE IN 1/10 OF AN INCH

BURLINGTON GREEN CONDOMINIUM - PHASE MAP NO. 1 = TENTH AMENDMENT VOL 22-74 ALL UNITS PER NEW PLAT.

1612-1613-1512

UNIT	WAS PHASE #	TRANSFERRED TO	AC.	ADDRESS	VOL PAGE	ROAD NAME	TRANSFERRED TO	AC.	FT	VOL PAGE	DATE	TRANSFERRED TO	AC.	FT	VOL PAGE	DATE
1	18-69-1	BURLINGTON INN INC.	12.46	426	22-74	SOUTH ST.										
2	-	"		939-36	22-74	"										
3	-	"		"	22-74	"										
4	-	"		"	22-74	"										
5	-	"		"	22-74	"										
6	-	"		"	22-74	"										
7	-	"		"	22-74	"										
8	-	"		"	22-74	"										
9	-	"		"	22-74	"										
10	-	"		"	22-74	"										
11	-	"		"	22-74	"										
12	18-69-1	"		H26	22-74	"										
13	PH.MAP #1 (10)	BURLINGTON GROUP INC	101	101	22-74	CLUBSIDE CT.	BURLINGTON DEV. CO			1028	882					
15	18-125-II	H.F. JR. B.D. UNDERWOOD	880-112	105	22-74	CLUBSIDE CT.										
16	"	N.M. CONNOLLY	978-274	107	"	"										
17	"	C.J. TITCHEMIEPERRY TRUSTEES	854-338	109	"	"										
18	"	M.J. & J.H. LENGYEL	849-444	108	"	"	M.L. HAMILTON	12.46		989	507	7-29-94	M.L. & J.R. HAMILTON	12.46		1009-4503-8-95
19	"	F.L. PETRONZIO	864-868	106	"	"										
20	"	E.W. MORSE	903-227	104	"	"										
21	"	D.A. & K. THOMAS	904-153	102	"	"										
22	18-125-II	D.B. DYER	911-36	100	22-74	CLUBSIDE CT										
23	20-76-III	J. & B. HANSON	890-261	105	22-74	WYNEWOOD PL										
24	24-49 PH. I-	124-AMENDMENT			24-49	WYNEWOOD PL										
27	19-13-III	LOVE FAMILY PART	860-812	109	22-74	WYNEWOOD	V. & L. CONFARTE	109		1034-226	6-4-96					
28	19-13-III	G.S. McDONALD	858-858	111	"	"	W.H. & L.E. JONES	111		1049-1195	4-29-96	L.E. JONES	12.46	111	1049-1197	4-29-96
29	20-20-III	R.W. LANDIES	874-953	"	"	"	V.D. & G.A. LANDIES			1037-809	1-3-96					
30	22-22-III	J.B. & L.B. BERGMAN	911-954	108	"	"	R.D. & B.M. GUARNERA, TRUSTEES	12.46		1018-282						
31	22-22-III	WILLIAMSBURG BLDGS	993-890		22-74	WYNEWOOD	PL. M.A. HERRIGAN	12.46		1091-646	11-28-94					
32	24-38 PHASE I-AMEND. II				24-38	WYNEWOOD	TAL EAGLE GROUP			1074-	4/18					
33	24-38 PHASE I-AMEND. II				24-38	"	"			1074-	4/18					
34	20-37-III	M.J. & K.H. LANESE	889-458	100	"	WYNEWOOD PL.	K.H. LANESE	12.46		1030-1163	10-17-95					
35	20-20-III	E. & E. CSEPLO	880-859	301	"	GREENWAY DR										
36	22-15-IV				"	GREENWAY DR										
37	PH.MAP #1-(10)	BURLINGTON BLDGS	1008-807	12.46	22-74	"	M.L. NOLEI	12.46		1008-810	2-27-94					
41	(20-101) 5	A.P. & BLEIDER	908-1296	313	22-74	GREENWAY DR										

TRW-REDI
 1-800-345-7334
 SCALE IN 1/10 OF AN INCH



TRW-REMI
 1-800-345-7334
 SCALE 1/160 OF AN INCH

SEE 17-12, 17-13, 17-14

THE WOOD OF BURLINGTON
 HOMEOWNERS ASSOCIATION
 (ABOVE 1145' ABOVE SEA LEVEL)
 1032-1061*

THE VILLAGE OF CHARDON
 (BELOW 1145' ABOVE SEA LEVEL)
 1032-1065*

BURLINGTON GREEN CONDOMINIUM - PHASE MAP NO. 1 = TENTH AMENDMENT VOL 22-74 ALL UNITS PER NEW PLAT.

1612-1613-1512

UNIT	PHASE #	TRANSFERRED TO	AC.	ADDRES	VOL. PAGE	ROAD NAME	TRANSFERRED TO	AC.	FT. FRT.	VOL. PAGE	DATE	TRANSFERRED TO	AC.	FT. FRT.	VOL. PAGE	DATE
1-18-69-1		BURLINGTON INN INC.	12.46	426	22-74	SOUTH ST.										
2		"	"	"	22-74	"										
3		"	"	"	22-74	"										
4		"	"	"	22-74	"										
5		"	"	"	22-74	"										
6		"	"	"	22-74	"										
7		"	"	"	22-74	"										
8		"	"	"	22-74	"										
9		"	"	"	22-74	"										
10		"	"	"	22-74	"										
11		"	"	"	22-74	"										
12-18-69-1		"	"	426	22-74	"										
13-PH.MAP #1 (10)		BURLINGTON GROUP INC.	"	101	22-74	CLUBSIDE CT. BURLINGTON DEV. CO.				1028	882					
15-18-125-II		H.F. JR. & B.D. UNDERLIED 880-112	"	105	22-74	CLUBSIDE CT.										
16		N.M. CONNOLLY 978-274	12.46	107	"	"										
17		C.J. TITGEMEIER & E. RAILY TRUSTEES 854-338109	"	"	"	"										
18		M.J. & J.H. LENGYEL 849-424	12.46	108	"	"	M.L. HAMILTON	12.46		788	507	7-29-94	M.L. & J.R. HAMILTON	12.46	1009-480	3-8-95
19		F.L. PETRONZIO 864-868	"	106	"	"										
20		E.W. MORSE 903-1227	"	104	"	"										
21		D.A. & K. THOMAS 904-153	"	102	"	"										
22-18-125-II		D.B. DYER 911-36	12.46	100	22-74	CLUBSIDE CT.										
23-20-76-III		J. & B. HANSON 890-261	12.46	105	22-74	WYNEWOOD PL.										
24-24-49 PH. I-		124 AMENDMENT			24-49	WYNEWOOD PL.										
27-17-13-III		LOVE FAMILY PART 860-812	12.46	109	22-74	WYNEWOOD	V. & L. CONFORTE	109		1034-28	6-4-96					
28-19-13-III		G.S. McDONALD 858-858	"	111	"	"	W.H. & L.E. JONES	111		1044-195	4-29-96	L.E. JONES	12.46	111	1049-1197	4-29-96
29-20-20-III		R.W. LANDIES 874-953	"	"	"	"	V.D. & G.A. LANDIES			1037-289	1-3-96					
30-22-22-III		J.B. & L.B. BERGMAN 911-954	12.46	108	"	"	R.D. & B.M. GUARNERA, TRUSTEES	12.46		1018-282						
31-22-22-III		WILLIAMSBURG BLDGS 993-220			22-74	WYNEWOOD	PL. M.A. HERRIGAN	12.46		1007-246	4-28-94					
32-24-38 PHASE #1		AMEND. II			24-38	WYNEWOOD	TR. EAGLE GROUP			1074-	4/18					
33-24-38 PHASE #1		AMEND. II			24-38	"	"			1074-	4/18					
34-20-37-III		M.J. & K.H. LANESE 889-458	12.46	100	"	WYNEWOOD	PL. K.H. LANESE	12.46		1030-143	10-17-95					
35-20-20-III		ETC CSEPL0 880-859		301	"	GREENWAY DR										
36-22-15-IV		"			"	GREENWAY DR										
37-PH.MAP #1 (10)		BURLINGTON BLDGS 1008-207	12.46		22-74	"	M.L. NOLEI	12.46		1008-210	2-27-94					
41-(20-101) 5		A.R. & B. ELDER - 908-1296	12.46	313	22-74	GREENWAY DR										

TRM-REDI
 1-800-345-7334
 SCALE IN 1/10 OF AN INCH

PARCEL NO.	TRANSFERRED TO	AC.	FT. FRT.	VOL. PAGE	DATE	TRANSFERRED TO	AC.	FT. FRT.	VOL. PAGE	DATE	TRANSFERRED TO	AC.	FT. FRT.	VOL. PAGE	DATE	TRANSFERRED TO	AC.	FT. FRT.	VOL. PAGE	DATE		
BURLINGTON OF GEORGIA CONDO'S						N.O.						N.O.										
UNIT #	NAME	ADD.	PHASE	PLAT	DEED	NAME	ADD.	PHASE	PLAT	DEED	NAME	ADD.	PHASE	PLAT	DEED	NAME	ADD.	PHASE	PLAT	DEED		
1	C.I.R.A. GEE	101	1	15-38	730-649	C. GEE		1	15-38	930-214												
2	M.H. & N.F. BURR	103	1	15-38	742-37	H.M. & F.L. BURR		1	15-38	871-904												
3	C.K. & D.J. COTTRELL	105	1	15-38	733-7	D.J. COTTRELL		1	15-38	868-949	D.J. Cottrell Living Trust	105	1	15-38	1064-907							
4	J.H. WEISS, JR.	107	1	15-38	755-715	P. MOONEY & L.M. SMITH	107			864-316	J.R. FORD	107			943-413							
5	H.F. & B. INDERLIED, JR.	109	1	15-38	752-851	R.S. MARTIN	109	1	15-38	967-958	H. SELVAGGIB	109	1	15-38	1012-1282							
6	D.M. KING & P.G. KING	111	1	15-38	751-1196	P.G. KING				890-941	R.P. & P.A. KENT	111	1		1001-871							
7	T.E. & C.R. ZELLER	113	1	15-38	766-1222	A. PAINTER	113	1	15-38	827-922	A.E. PAINTER TRUSTEE	113	1		1026-914							
8	K. KRUPA	115	10	18-13	945-946																	
9		117	10	18-13																		
10		119	10	18-13																		
11	J. ROBERTSON	121	10	18-13	959-615																	
12	T.D. CESNIK	125	2	15-78	743-700																	
13	G.A. SHIFFLER	127	1	15-38	729-1197	G.A. SHIFFLER		1	15-38	749-669												
14	J. FT. WISE	129	6	16-101	805-748	J.S. & L.L. JOHNSTONE	129	6	16-101	962-124												
15	B. SHERER	131	6	16-101	805-964	JOHN L. DUFFY	131			863-624												
16	J.P. & W.J. CLOAK	133	6	16-101	800-1038	JOHN & MARGARET CLOAK	133	6	16-101	801-152												
17	M.E. KING	135	6	16-101	924-344	C.A. BARRY	135	6	16-101	1034-504												
18	L.A. MAHNE	137	5	16-51	793-528	M.L. HAMILTON	137	5	16-51	1034-282	J.R. & J.R. IANNUCCI				982-503	5/13/94						
19	G.A. HEDLUND	139	5	16-51	793-325																	
N.O.E.						N.D.E.						N.D.E.										
UNIT #	NAME	ADD.	PHASE	PLAT	DEED	NAME	ADD.	PHASE	PLAT	DEED	NAME	ADD.	PHASE	PLAT	DEED	NAME	ADD.	PHASE	PLAT	DEED		
1	GRACE V. DERUS	142	6	16-101	900-200	G.V. DERUS LIVING TRUST	142	6	16-101	1047-855												
2	L.E. M. SZYMAUSKI	140	6	16-101	801-1150																	
3	D. SPENCER	138	7	17-3	914-92																	
4	H.A. HELSER	136	7	17-3	883-893	G.A. BYLER	136	7	17-3	969-1018												
5	D.F. ROSENBERG	134	7	17-3	811-964																	
6	L.R. SMITH	132	5	16-51	796-984																	
7	F.M. & T. HABLE	130	5	16-51	791-887	M.F. HABLE	130		16-51	1081-994												

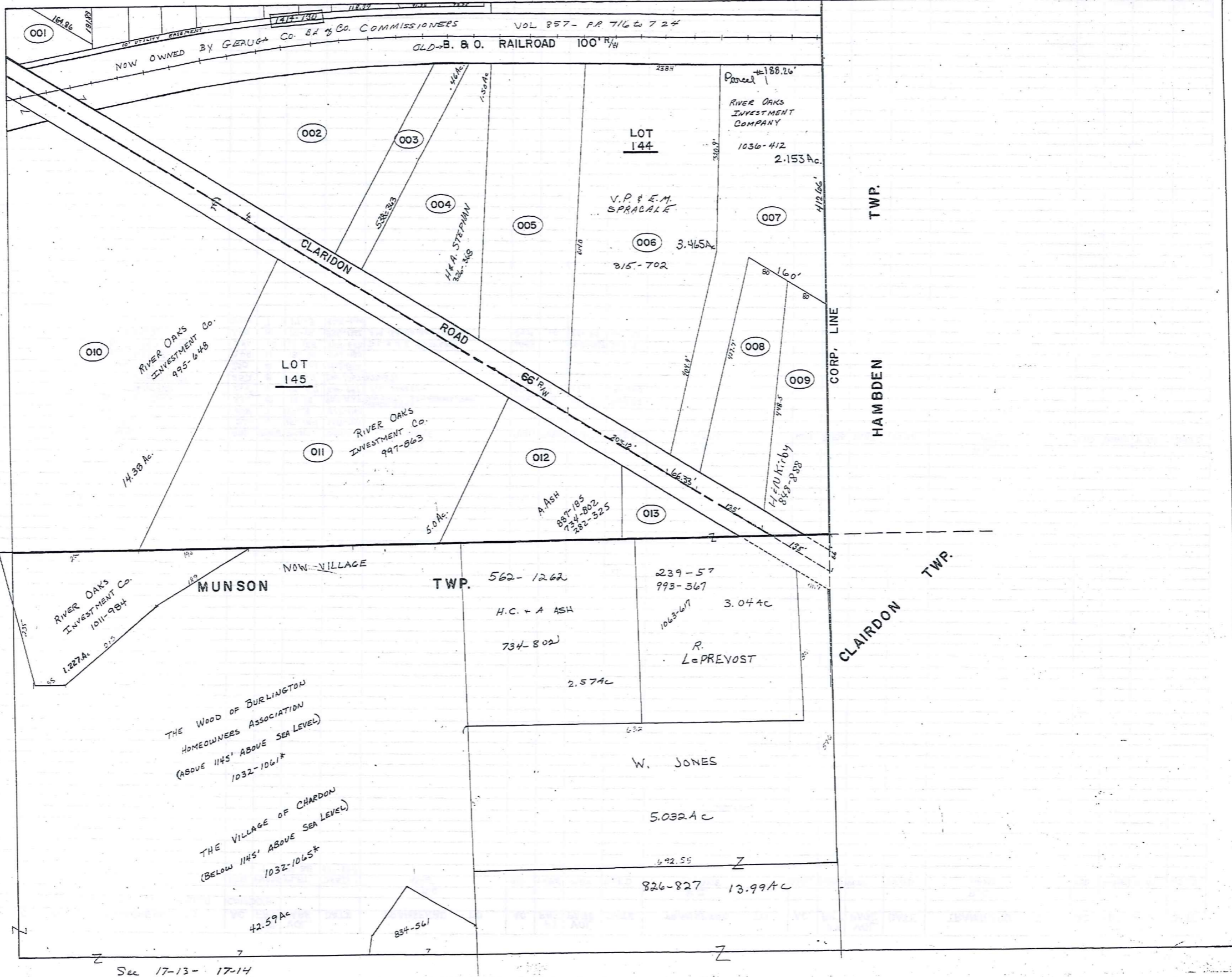
TRIM-REDI
 1-800-345-7334
 SCALE IN 1/10 OF AN INCH

PARCEL NO.	TRANSFER TO	AC.	FT. FRT.	VOL. PAGE	DATE	TRANSFER TO	AC.	FT. FRT.	VOL. PAGE	DATE	TRANSFER TO	AC.	FT. FRT.	VOL. PAGE	DATE	TRANSFER TO	AC.	FT. FRT.	VOL. PAGE	DATE
BURLINGTON OF GEORGIA CONDO'S																				
S.O.W.																				
UNIT #	NAME	ADD	PHASE	PLAT	DEED	NAME	ADD	PHASE	PLAT	DEED	NAME	ADD	PHASE	PLAT	DEED	NAME	ADD	PHASE	PLAT	DEED
1		218	10	18-13																
2	L.M. VALYKO	216	10	18-13	983-440															
3		214	10	18-13																
4		212	10	18-13																
5	D. HECK	210	5	16-51	808-114	J.S.S.D. WARREN	210	5	16-51	1066-959										
6	E.L. REARDON	208	5	16-51	796-570	G.L. PETRUZZI	108	5	16-51	947-250										
7	J.H. HAYDEN	206	10	18-13	867-768															
8	J.E. BIXBY	204	10	18-13	870-967	B.R. BRICK	204	10	18-13	994-722										
9	R. MACK (TRUST)	202	7	17-3	872-140	S.N. GUMPF	202	7	17-3	933-1024										
10	F.P. & K.M. SHINN	200	7	17-3	812-150	K.M. SHINN	200	7	17-3	1000-629	C.J. Brennan	200	7	17-3	1064-162					
BURLINGTON OF GEORGIA CONDO'S																				
1613-013 (VILLAGE) V.S.R. SEE VILL. MAP. 1613-013																				
UNIT #	NAME	ADD	PHASE	PLAT	DEED	NAME	ADD	PHASE	PLAT	DEED	NAME	ADD	PHASE	PLAT	DEED	NAME	ADD	PHASE	PLAT	DEED
1	D.E. & P.A. SCHALL	501	15	20-49	883-235	D.E. & P.A. SCHALL TRUSTEES	501	15	20-49	1030-85										
2	K. PETERSEN	503	19	21-19	930-1095															
3	J.P. SOMMERFELD CHANGE 2LH	505	15	20-49	883-999															
4	F.V. HANLEY TRUST	507	15	20-49	887-166															
5	B.A. KESTNER	509	20	21-46	947-223															
6	E.J. WIRSTROM	511	18	20-137	977-185															
7		513	17	20-111																
8	P. KAUFMAN	515	15	20-49	881-427															
9	M.G. & L.E. CLARK	518			892-1013															
10	C. BUNDY	516			974-618															
11	J.W. & K.W. BRINDO, III	514			972-1029															
12	J.H. LANG	512	21	21-67	958-520															
13	E.M. ROHDE	510	21	21-67	958-586	E.M. ROHDE	510	21	21-67	1031-678										
14	A.G. HARRISON	508	19	21-19	945-519	A.G. HARRISON	508	19	21-19	957-1080										
15	H.E. & M. ZEITZ	401	#12	18-128	852-1074	H.E. & M. ZEITZ, TRUSTEES	401													
16	L.M. SULTER	403	21	21-67	988-1153	L.M. SULTER	403	21	21-67	993-883										
17	H.S. & B.A. ACQUAVIVA, JR.	405	21	21-67	101-922															
18	R.F. MACK LIVING TRUST	407	20	21-46	946-977	N.A. CARRIGAN	407	20	21-46	991-109										
19	R.D. LEWIS	409	#13	19-8	855-94	D.E. LEWIS	409	13	19-8	1010-891										
20	T.C. & S.C. LOWER	411	#11	18-90	846-915	B.C. & C.A. UNRUE	411													
21	J. & S. PETERSEN	#24	22-117	1034-492	J. & S. PETERSEN					1037-635										
22	STRATHERN	406	#11	18-90	852-817	J.L. & M. BATTISTA				845-97	J.L. & M. BATTISTA					852-823	M.B. STRATHERN			919-607
23		404	#12	18-128																
24	L.J. SPEAR	402	#14	19-37	1046-99															
25	A.T. GRAE	400	#18	20-137	919-489	J. BENNETT, JR.	400	#18	20-137	766-897										
26	J.C. & M.A. GRASSO	301	#9	17-104	825-1136	J.C. & M.A. GRASSO				870-372										
27	E. MURTON	403	#22	22-10	994-566	W.M.E. PETERSEN				997-409	BURLINGTON DEV. CO.					999-413	10-13-94	I.R. GARDNER		997-416
28	TE & AL HARCHER	#22	22-10	989-655																
29	W.M.E. PETERSEN	307	#22	22-10	997-92	R.S. WUNDERLY & S.W. HOGE	307	#22	22-10	1034-118										
30	J. & S. PETERSEN	#24	22-117	1034-492	J. & S. PETERSEN					1037-624										
31	L.H. & S.M. MARMON	311	#9	17-104	825-958	L.H. & S.M. MARMON														
32	A.S. SMIDDY	#24	22-117	1029-986																
33	M.F. HEALEY	#24	22-117	1030-39																
34	J. & S. PETERSEN	#23	22-72	1034-496	J. & S. PETERSEN					1037-654	12-29-95	BURLINGTON DEV. CO.				1072-929	R.C. & D.L. CALVERT			1072-932
35	J.E. CLARK	#23	22-72	1011-326	J.W. WETZEL					1033-13	11-22-96									
36	R.E. CSEPLA	310	#18	20-137	923-1072															
37	P. SCHNACKEL	308	#12	18-128	846-1026	R.E. CSEPLA				879-1064										
38	P.M. SCALISH	306	#18	20-137	934-957															
39	K.T. ZAKRATSEK	304	#18	20-137	939-388															
40	J.R. & M.J. NEILSON	302	#13	19-8	855-603															
41	B.E. HANLON	300	#11	18-90	840-1219															

EAST BARRINGTON VOL 20-17-14
 WEST BARRINGTON LANE SEE CHARDON VILLAGE 1613-013

TRIM-REDI
 1-800-345-7334

SCALE IN 1/10 OF AN INCH



TRW-REDI
1-800-345-7334

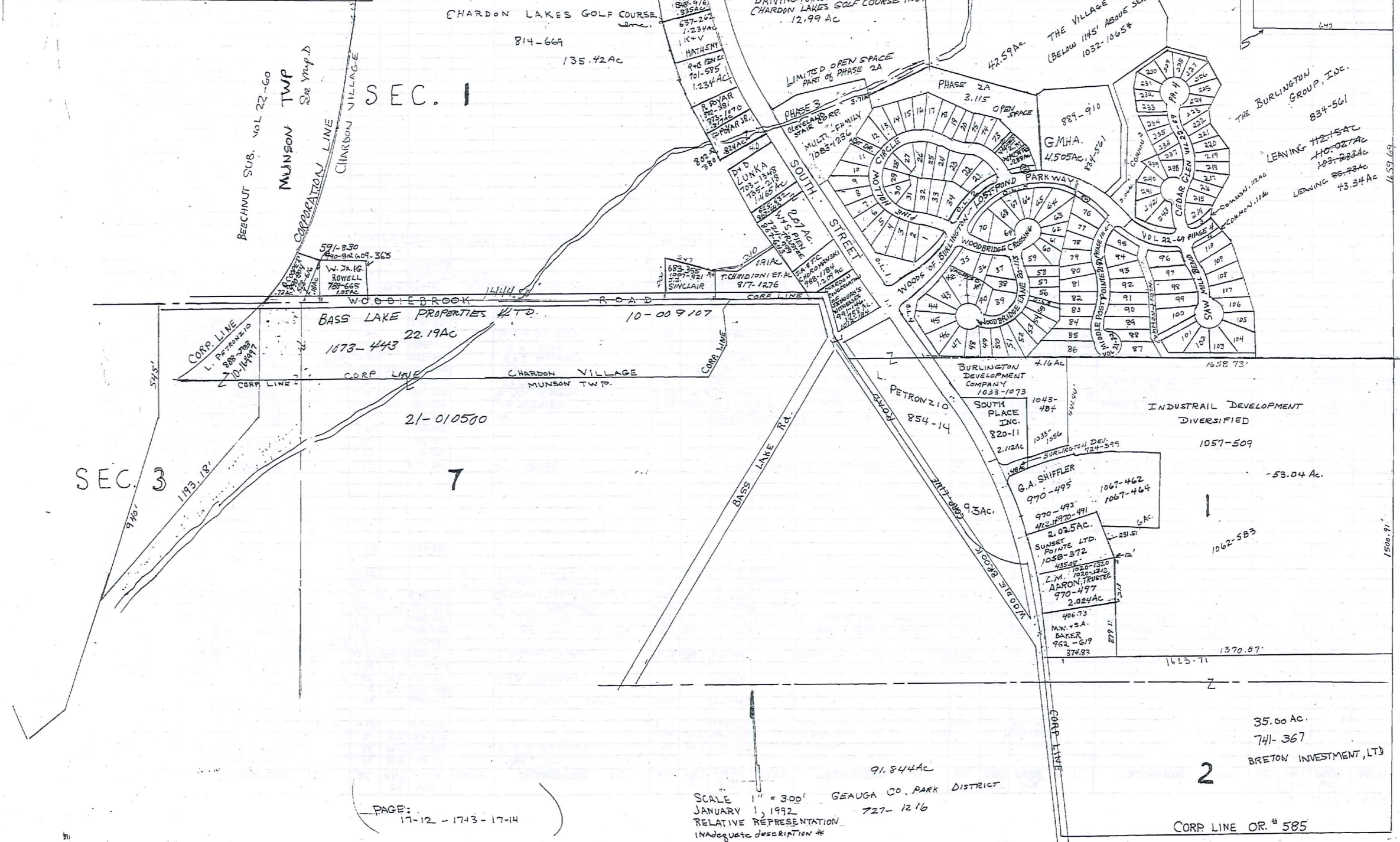
SCALE IN 1/10 OF AN INCH

Sec 17-13- 17-14

PARCEL NO.	TRANSFER TO	AC.	FT. FR.	VOL. PAGE	DATE	TRANSFER TO	AC.	FT. FR.	VOL. PAGE	DATE	TRANSFER TO	AC.	FT. FR.	VOL. PAGE	DATE	TRANSFER TO	AC.	FT. FR.	VOL. PAGE	DATE	
1613-001	E. SCHWINDLE	.36	70.0	480-19		See Map															
002	R. B. P. SAVAGE	.36	70.0	247-493		R. B. P. SAVAGE	.36	70.0	667-831		D. SAVAGE	.36		686-663							
003	"	.36	70.0	247-493		"	.36	70.0	667-831		D. SAVAGE	.36		686-663							
004	"	3.97 0.42	4.60	257-412		"	4.60		667-831		D. SAVAGE	4.60		686-663							
006	R. PHILLIPS	1.40		226-150		R. & N. RARICK (SPLIT)	0.86		772-142												
* 007	W. H. SAVAGE	.50	99.0	523-525																	
* 008	R. SAVAGE	0.36	99.0	170-44		R. D. SAVAGE			667-831												
* 009	W. H. SAVAGE	0.88	2.32	523-525																	
010	BASS LAKE COMM. INC.	17.73	546.5	425-71		J. Petersen, Trustee	17.73	546.5	653-300		VILLAGE STATION ASSOC.	5.84	12.95	546.5	661-995	LOT SPLIT SEE 013 (E8 remain)					
011	I. D. BLACK	0.14		201-284																	
012	J. & H. CHERASO	.85	315.0	285-525		B. HENFIELD INC (***)	.85	315	601-644		PETERSEN & IBOLD Co., L.P.A.	.85	315	674-794		R. S. WOODIE #3	REMAINER OF SPLIT	.50%	214.51	696-460	4-2-83
013	PETERSEN DEV. CO.	11.93		665-63		J. S. PETERSEN	11.93		688-538	8/10/82	BURLINGTON DEV. COMPANY	11.781		724-913	11/2/84	SPLIT ~ SEE 1613-UNIT#	D-3				
1513045	PETERSEN & IBOLD CO	SPLIT	1.28	636-792		W. E. D. RINGLER	1.142		735-1035	4-16-85											
1513045-B	PETERSEN & IBOLD CO	SPLIT	1.14	676-792		CHARDON CONG. A. JEROME	.359		735-170	4-5-85	G. T. & L. L. DARONE	.359		100%	1-6-95						
044A-045-012A	PETERSEN & IBOLD CO	SPLIT			#2	RONALD & SUSAN WOODIE	.568	115'	626-440	4-6-83											
045A-046	PETERSEN & IBOLD CO	SPLIT			#1	RONALD & SUSAN WOODIE	.501	120'2"	626-440	4-6-83											
SPIN OUT OF 006 # 014	W. I. C. ARWOOD	0.712		772-1188																	
1614-001	J. B. J. SCHNEIDER	.27		550-994		J. F. D. BROUSE			619-508	2-28-78	M.G.M. PROPERTIES	.27		653-86	9-15-79	L. E. & A. M. TICE	.27			775-974	
002	L. BLATTNER	1.43		532-926																	
003	H. B. A. STEPHAN	.46		538-363																	
004	"	1.50		326-368																	
005	R. & F. WISNIEWSKI	2.03		356-333		EXT.			728-1072	23 Jan 85	K. WISNIEWSKI	2.03		1027	1313						
006	G. B. V. SHENKER	3.46	203.1	463-403		V. M. SHENKER	3.46	203.1	559-1192	3-18-74	D. Kohn	3.465	203.1	589-517		SAMUEL & DOROTHY KOHN	SS	(729-1287)			
007	R. B. F. WISNIEWSKI	2.10	60.0	356-333		S. D. KOHN	2.15	60.0	728-1069	1985	S. LERTZMAN	2.15	60.0	804-708	3-1-88	SEE MAP					
008	Wm. G. RIMES	1.0	135.0	485-69		J. M. RIMES	1.0	135.0	621-777		B. BUBNOW			622-226		B. & L. BUBNOW	1.0	135'	735-281	4-3-85	
009	F. & M. KONSTEL	1.0	135.0	484-447		H. E. N. KIPPBY	1.0	135.0	576-1111		SEE MAP										
010	R. B. I. GARDNER	4.33 970	13.0	278-601		R. I. Gardner			706-1241		SEE MAP										
011	C. & E. FAY	5.0		505-1054		C. F. FAY	5.0		810-146	5-27-88	RIVER OAKS INVESTMENT Co.	5.0		997-863	10-12-84						
012	H. B. A. ASH	1.46		282-925		H. C. & A. ASH	1.46		734-802	4-2-85	A. ASH	1.46		887-185	11-15-71						
013	R. B. H. Le PROVOST	.57		339-57					807-253												
1613-007	D. SAVAGE	(1/2 split)	0.50	99.0	696-277	4-5-83	WORK OF FAITH CRIST. FELLOW.		7307-257	807-259											
* 009	"	(1/2 split)	0.88		696-277	4-5-83	"														
* 008	"				696-663		"			807-263											
1614-006	S. LERTZMAN	3.46	203.1	304-706	3-1-88	V. E. SPRACKE	3.46	203.1	315-702	8-5-88											

TRM-REC-1
 1-800-345-7334
 SCALE IN 1/10 OF AN INCH

WOODS OF BURLINGTON PHASE "1" OUT LOTS VOL 20-14 (RECORDED)	
# 1 =	1.17 AC
# 2 =	.22 AC
# 3 =	.069 AC
# 4 =	.581 AC
# 5 =	.341 AC
PHASE 2A - VOL 20-14 - RECORDED VOL 21-14	
# 1 =	.043 AC
# 2 =	.081 AC
# 3 =	.13 AC



TRW-REDI
1-800-345-7334

SCALE IN 1/10 OF AN INCH

PAGE: 17-12 - 1713 - 1714

SCALE 1" = 300'
JANUARY 1, 1992
RELATIVE REPRESENTATION
INADQUATE DESCRIPTION #

CORP LINE OR. # 585

WOODS OF BURLINGTON PHASE I = VOL 20 - P14 RERECORDED = VOL 20 - P113 PHASE II = VOL 20 - P71 PHASE III VOL 21 - P82 PHASE II A = RERECORDED 21-14 ALL LOTS IN BURLINGTON GROUP INC., VOL 834-561, UNLESS LISTED 1712-1713-1714 = 1" = 300'

SUB LOT NO.	TRANSFERRED TO	AC	PHASE	ADD [#]	ROAD	VOL-PG	TRANSFERRED TO	PHASE	ADD [#]	ROAD	VOL-PG	TRANSFERRED TO	PHASE	ADD [#]	ROAD	VOL-PG
1	M.A. PICONI	.30	1	104	"	908-472	WILLIAMSBURG HOMES CORP.	1			957-042	G. MILLER	1	102	"	1010-555
2	WILLIAMSBURG HOMES, INC.	.25	1	104	"	939-1	J.T. & P. HANNA	1			988-795		1	102	"	1057-205
3	D.R. & L.A. EDLER	.29	1	106	"	933-629		1					1	108	"	
4	WILLIAMSBURG HOMES CORP.	.20	1	108	"	962-937	M.P. & K.M. COBEN	1	108	"	978-585	M.P. COBEN	1	108	"	986-535
5	W.M.C. KAY BUILDERS, INC.	.20	1	110	"	985-577	J.W. & W. YOUNG	1	110	"	996-385					
6	W.M.C. KAY BUILDERS, INC.	.20	1	112	"	1012-357										
7	WILLIAMSBURG HOMES CORP.	.19	1	114	"	985-337	M.F. & A.C. STORY	1	114	"	999-835					
8	BURLINGTON BLDERS, INC.	.23	1	116	"	975-897	R.T. & S.M. DAUGHTERY	1	116	"	1014-717					
9	R.L. DESIGN BLDERS, INC.	.23	1	118	"	988-372	C.T. & S.J. BURGESS	1	118	"	1001-660					
10	WILLIAMSBURG HOMES CORP.	.24	1	120	"	985-207	D.G. & G.M. MINICHIELLO	1	120	"	998-50					
11	W.M.C. KAY BLDERS	.25	1	122	"	994-511	J. GUTWASS & K.L. SMITH	1	122	"	1010-32					
12	R. & L.M. SINCHAK	.27	1	124	"	931-127										
13	E.R. & J.E. FLYNN	.26	1	136	"	926-1289										
14	P.J. & A.M. MELIA	.24	1	138	"	933-268										
15	K.P. KAMPMAN	.21	1	140	"	877-404										
16	R.L. DESIGN BLDERS	.23	1	142	"	910-418	P.F. & A.M. RUSS	1	142	"	957-177	CUYAHOGA SAVINGS ASSOC.	1	142	"	1055-124
17	T.D. STONE & M.H. HAZINSKI-STONE	.24	1	144	"	910-1027	R.L. BARRETT	1	144	"	1066-282					1063-433
18	L.J. & P.J. KRAL	.22	1	146	"	917-324										8-7-96
19	J.R. & J.J. HOGAN	.18	1	148	"	907-702	M.E. ROMAN	1	148	"	1001-634	J.A. & D.A. SISTO	1	148	"	1049-363
20	D.V. & S.E. PARSH	.19	1	150	"	882-1286										
21	D.R. & D.S. SMIDDY	.29	1	152	"	886-344	H.A. & L.D. FEDELE	1	152	"	1027-12					
22	R.L. & M.A. BARTH	.25	1	125	"	920-297	R.L. & M.A. BARTH TRUSTEE	1	125	"	1030-89					
23	R.G. & S. CICCOTTI, JR.	.19	1	123	"	915-894										
24	W.M.C. KAY BLDERS	.20	1	121	"	941-329	D.L. & S.L. MUNOZ	1	121	"	983-92					
25	WILLIAMSBURG HOMES CORP.	.20	1	119	"	958-151	T.J. JONTZ	1	119	"	968-1228					
26	B.J. & R.M. ROWE	.21	1	117	"	910-558										
27	J.R. & C.M. GWINNUP	.20	1	115	"	908-1065										
28	WILLIAMSBURG HOMES CORP.	.16	1	112	"	958-762	M.D. F.D.M. MADDOX	1	112	"	973-883					
29	J.W. & L.A. ADAMOWICZ	.17	1	111	"	915-1124	B.W. SMITH	1	111	"	994-143					
30	J.D. & K.J. BLAUCH	.20	1	109	"	910-433										
31	D.J. & M.R. CHURCHILL	.22	1	107	"	913-353	J.J. & A.L. SKROBOLA				1085-1093					
32	J.A. & D.A. ROSENBLAD	.24	1	105	"	935-505										
33	WILLIAMSBURG HOMES CORP.	.24	1	103	"	986-903	A.P. & D.M. SCHYLETUK	1	103	"	1000-181	T.M. & R.S. LYNCH	1	103	"	1019-1150
34	W.H. & A. DIETZ	.41	1	101	"	912-139										
35	R.R. & C.S. WANTZ	.27	1	101	"	901-449	C.S. WANTZ				952-648	L.G. HUGHES		101	"	952-670
36	W.J. & D.A. MARTIN	.16	1	103	"	902-94	J.D. & B. Bethann	1	103	"	1061-119					D.P. & D.C. BRIDENBAUGH, II
37	H.E.D. PUTZSACH	.27	1	101	"	884-824										
38	A.M. & B.A. ODAR	.21	1	103	"	915-493										
39	WILLIAMSBURG HOME CORP.	.27	1		"	983-385	M.P. & R.H. WILLIAMS	1	206	"	998-659					
40	WILLIAMSBURG HOMES CORP.	.17	1		"	955-1034	B. & D. GERBIZ		208	"	966-720					
41	WILLIAMSBURG HOMES CORP.	.17	1		"	985-326	WILLIAMSBURG HOMES CORP. SPLIT				1007-938	D.J. WODECKI & L.J. KOSKO		210	"	1052-392
42	BURLINGTON BLDERS, INC.	.32	1		"	902-554	W.J. & L.S. MARTIN, JR. PART OF		212	"	951-281	SILVIO W.J. JR. & L.S. MARTIN		212	"	
43	G.S. & D.S. BYERS	.27	1	113	"	933-928	G.S. & D.S. BYERS		113	"	933-928					
44	ENZO CO CORPORATION	.26	1		"	1035-430										
45	ENZO CO CORPORATION	.30	1		"	1035-426	L.M. PERETTO				1056-1104					
46	WILLIAMSBURG HOMES	.27	1		"	985-362	J.M. ENGLISH	1	227	"	997-870					
47	WILLIAMSBURG HOMES	.29	1		"	972-1178	G.M. COLLINS	1	225	"	985-527					
48	W.M.C. KAY BLDERS	.24	1		"	926-28	D.A. & C.R. STEWART				987-444					
49	B.T. & A.M. MCCAFFREY	.20	1	221	"	933-308	M.M. & L. WHARTON	1	221	"	1065-794					
50	M.E. BERGMAN	.23	1		"	934-341										
51	J.A. Peretto	.22	1		"	1065-407										
52	D.A. & J.M. ROBERTSON & H. WAZIEN	.26	1		"	935-634										
53	WILLIAMSBURG HOMES	.21	1		"	972-1167	D. & N.K. JADRYCH	1	213	"	986-160					
54	W.M.C. KAY BUILDERS INC.	.21	1		"	988-174	S.H. & M.B. RUS	1	211	"	1001-313					
55	WILLIAMSBURG HOMES	.21	1		"	972-1008	J. & L. MA-LISH		209	"	982-557					
56	WILLIAMSBURG HOMES	.21	1		"	953-509	R.L. & S.A. LACLAIRE	1	207	"	947-1101	P.S. & L.C. BROWNE		207	"	1006-936
57	WILLIAMSBURG HOMES	.18	1		"	981-400	S.F. CRUMP	1	205	"	992-215					
58	S.B. PAYNE	.31	1	104	"	890-260										
59	J.A. & E.R. LAWRENCE	.22	1	102	"	973-1163										
60	M.J. CEFARATI	.22	1	122	"	911-397										
61	R.L. DESIGN BUILDERS	.15	1		"	933-664	J.T. & M.L. ERSKINE	1	120	"	977-433					
62	R.L. DESIGN BUILDERS	.16	1		"	933-663	P.J. & H.M. HINES	1	118	"	984-1220					
63	R.L. DESIGN BUILDERS	.27	1		"	933-662	J.J. & L.A. CHANDLEY	1	116	"	996-10					
64	WILLIAMSBURG HOMES	.33	1		"	955-1245	T.M. & D. CIPERNO	.33	114	"	968-14					
65	R.L. MOORE HOMES, INC.	.23	1		"	09-663	M.A. & J.E. PURCHASE				1077-1003					
66	R.L. MOORE HOMES, INC.	.18	1		"	1047-1162	J.R. FOX		110	"	1066-235					
67	WILLIAMSBURG HOMES CORP.	.17	1		"	958-140	M.J. BASCH	.17	108	"	977-542	W.M. VENNETTI				1011-344
68	WILLIAMSBURG HOMES	.27	1		"	948-257	J.H. & T.M. WISE	1	106	"	957-1031	J.T. WISE LIVING TRUST		106	"	1065-412
69	WILLIAMSBURG HOMES	.23	1		"	917-468	J.H. NOOKS, III	1	104	"	967-1218					
70	W.M.C. KAY BLDERS	.24	1		"	965-925	J.J. OH	1	102	"	1000-1150					
VACATED 71	R.L. DESIGN BLDERS	.194	2		"	935-1093	D.L. & M.T. BLEVINS	2	160	"	985-1090					
VACATED 72	R.L. DESIGN BLDERS	.164	2		"	939-209	K.E. & V.M. WAGNER	2	158	"	964-106					
73	J. & C.W. FINNEGAN	.216	2	156	"	954-651	S.L. MOLNAR		156	"	1034-579					
74	R.L. DESIGN BLDERS	.181	2	154	"	923-143	M.L. & L.L. CONNOLLY		154	"	956-45	A.R. & C. MONACO		154	"	1036-464
75	A.S. & L.A. KOTLANSKI	.184	2	151	"	931-80										
See O.A.'s ON MAP - 1712-1713-1714																
76	W.M.C. KAY BLDERS INC.	.289	3		"	961-946	P.S. & M.L. PERCASSI	3	100	"	1003-139	AD.ITA EGLESTON	3	100	"	1065-104
77	W.M.C. KAY BLDERS	.232	3		"	974-220	P. CUESTA & J.E. MUNRO	3	102	"	995-961					
78	WILLIAMSBURG HOMES	.218	3		"	964-1170	L. SIMONE PETERS	3	104	"	981-131					
79	ENZO CO CORP.	.263	3		"											
80	WILLIAMSBURG HOMES CORP.	.247	3		"	981-1202	J.M. FELTY & D.A. CEFARATI-FELTY	3	108	"	992-1015					

TRW-REMI
 1-800-245-7334
 SCALE IN 1/10 OF AN INCH

SUBLOT NO.	TRANSFERRED TO	AC.	ADD #	ROAD	VOL-PAGE	TRANSFERRED TO	AC.	FT. FRT.	VOL. PAGE	DATE	TRANSFERRED TO	AC.	FT. FRT.	VOL. PAGE	DATE	TRANSFERRED TO	AC.	FT. FRT.	VOL. PAGE	DATE
VOL 22-69	PLAT WOODS OF BURLINGTON	4	17-399	CEAR GL.	22-69															
214	BURLINGTON GROUP INC.	4	208	102		R.L. DESIGN BUILDERS INC.			1045-920	3/28/96	J.E. & E.A. WINKLER			1063-591	8-8-96					
215	D.D. & A.G. DOUGLASS	4	207	104	1011-216															
216		4	207	106																
217		4	209	108																
218		4	221	110																
219	R.L. DESIGN BUILDERS INC.	4	208	112	1045-953	C.D. & L.K. FROTE	.228		1059-581	7-15-96										
220		4	210	114																
221		4	187	116																
222		4	210	118																
223		4	220	120																
224		4	122	122																
225		4	237	124																
226		4	211	126																
227	WM. C. KAY BLDGS	4	207	128	1007-648															
228		4	169	130																
229	A.J. DAVIDSON JR.	4	212	129	1056-1191															
230	WM. C. KAY BLDGS	4	195	127	1007-646	M. J. & L. M. CIPOLLA	.195		1014-1039	8-10-95										
231	R.L. DESIGN INC.	4	185	125	1009-923	W.L. & R.A. KOSTAL	.185	125	1022-924	7-26-95										
232	WM. & D. FANNIN	4	167	123	1007-389															
233	R.L. MOORE HOMES, INC.	4	185	121	1057-5	J. D. & S. L. CROOK	.183	121	1066-983	8-28-96										
234	R.L. DESIGN BUILDERS INC.	4	195	119	1045-842	M.T. & J.J. REAM			1062-576	8-1-96										
235	R.L. MOORE HOMES, INC.	4	169	117	1046-1025	M.P. & N.B. McARTHUR			1062-790	7-2-96										
236	WM. C. KAY BLDGS INC.	4	165	115	1048-747	P.W. & J.M. BREMER			1064-709											
237	R.L. MOORE HOMES, INC.	4	171	113	1041-913	S.I. NATHANSON		113	1036-423	6-24-96										
238	R.L. DESIGN BUILDERS, INC.	4	183	111	1045-861	R.P. & D.L. HANLON			1045-470	12-28-96										
239	R.L. DESIGN BLDGS	4	174	109	1080-465															
240	R.L. DESIGN BLDGS INC	4	177	107	1045-923	E.L. WOODS			1085-294	12-24-96										
241	WM. C. KAY BLDGS	4	176	105	1048-1007	B.A. & R. O'RIEN			1086-1079	12-31-96										
242	R.L. DESIGN BUILDERS, INC.	4	291	103	1045-831	D.J. & L.M. PAYNE	.291	103	1047-251	8-29-96										
243	R.L. DESIGN BUILDERS, INC.	4	331	101	1045-85	F.J. COSTELLO & D.E. WILSON-COSTELLO	.331		1037-342	12-28-95										
COMMON #1		4	107		22-69															
" #2		4	206		22-69															
" #3		4	116		22-69															
" #4		4	104		22-69															

TRW-REDI
 1-800-345-7334
 SCALE IN 1/10 OF AN INCH

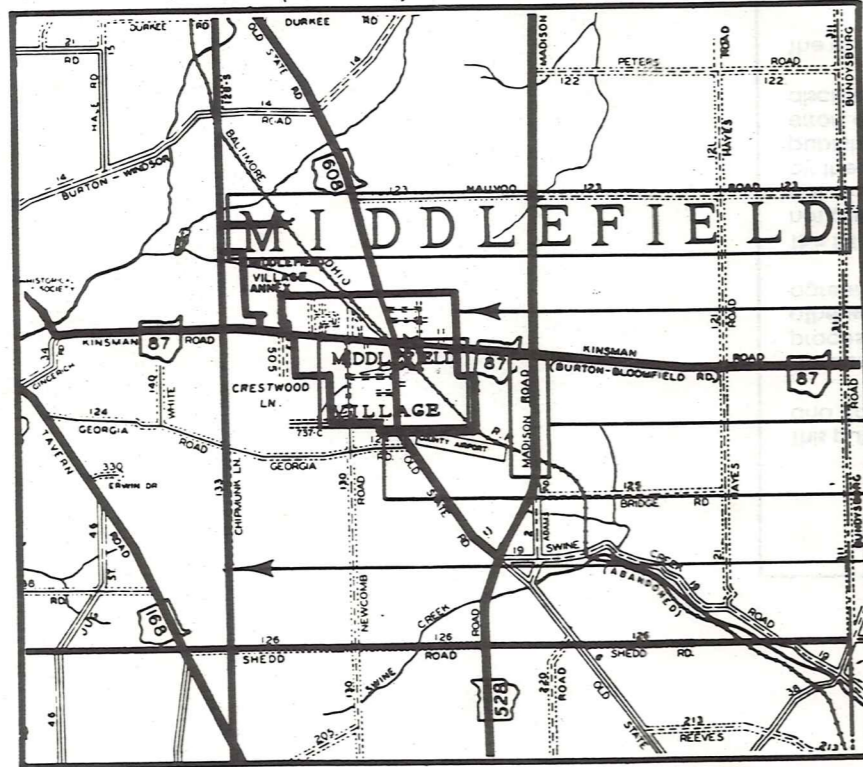
SUB LOT NO.	TRANSFERRED TO	AC	PHASE	ADD#	ROAD	VOL/PG	AC	ADD#	ROAD	VOL/PG								
81	BURLINGTON BLDG, INC	.304	3		MIDDLE POST POINTS	901-102	.304			1011-242								
82	WM. C. KAY BLDG.	.245	3		"	967-1347				990-253								
83	WILLIAMSBURG HOMES, CORP.	.224	3		"	968-431	.224	114		981-872								
84	WILLIAMSBURG HOMES, CORP.	.224	3		"	985-371		116		997-95								
85	WILLIAMSBURG HOMES, CORP.	.299	3		"	981-1291	.299	118		995-380								
86	W.C. KAY BLDG.	.596	3		"	900-651	.596	120	MIDDLE POST POINTS	962-25								
87	BURLINGTON BLDG INC	.339	3		"	964-1050	.338	117		992-314	R. J. & R. McNEELEY	.339	117	MIDDLE POST POINTS	1035-1266			
88	WILLIAMSBURG HOMES CORP.	.246	3		"	981-928	.246	115		995-195								
89	W.C. KAY BLDG INC.	.312	3		"	977-1089	.312	113		992-521	SS McKINLEY				1048-514			
90	WILLIAMSBURG HOMES, CORP.	.289	3	111	"	984-1192		111		994-639								
91	WILLIAMSBURG HOMES, CORP.	.267	3		"	964-1181	.267	109		977-712								
92	WM. C. KAY BLDG.	.289	3		"	962-618	.289	107		980-1090								
93	WM. C. KAY BLDG.	.276	3		"	962-617	.276	105		978-354	S. L. BRADLEY	.276	105	MIDDLE POST POINTS	1087-1119			
94	WM. C. KAY BLDG.	.260	3		"	971-622	.260	103		987-373								
95	R. L. DESIGN BLDG.	.226	3		"	985-355	.226	101		995-360	J. C. KOVACS LIVING TRUST		101	"	1042-11			
*3 OUT LOT EXISTING																		
96	VOL 22-69	.332	4	102	SAWMILL BEND	834-561												
97	BURLINGTON GROUP INC	.317	4	104	"		.317	104	SAWMILL BEND	1046-1021	H. J. III & D. M. GREGORICH	.317	104	SAWMILL BEND	1076-1023			
98	WM. C. KAY BLDG.	.342	4	106	"	1007-650	.342	106	SAWMILL BEND	1011-807								
99	WM. C. KAY BLDG.	.350	4	108	"	1011-399	.350	108	"	1028-1020								
100	WM. C. KAY BLDG.	.406	4	110	"	1007-908	.406		"	1018-905								
101	R. L. MOORE HOMES, INC.	.344	4	112	"	1062-125				1045-415								
102		.226	4	114	"													
103		.226	4	115	"													
104	R. L. MOORE HOMES, INC.	.380	4	113	"	1045-470	.380	115	SAWMILL BEND	1059-595								
105		.281	4	111	"													
106		.287	4	109	"													
107	WM. C. KAY BLDG.	.347	4	107	"	1012-513	.347	4	"	1057-110								
108	ENZOCO CORP.	.321	4	105	"	1020-555		105	"	1037-121								
109	R. L. MOORE HOMES, INC.	.333	4	103	SAWMILL BEND	1009-106	.333	103	"	1050-362								
110	WM. C. KAY BLDG., INC.	.330	4	101	BEND	1037-742												

TRM-REDI
 1-800-345-7334
 SCALE IN 1/10 OF AN INCH

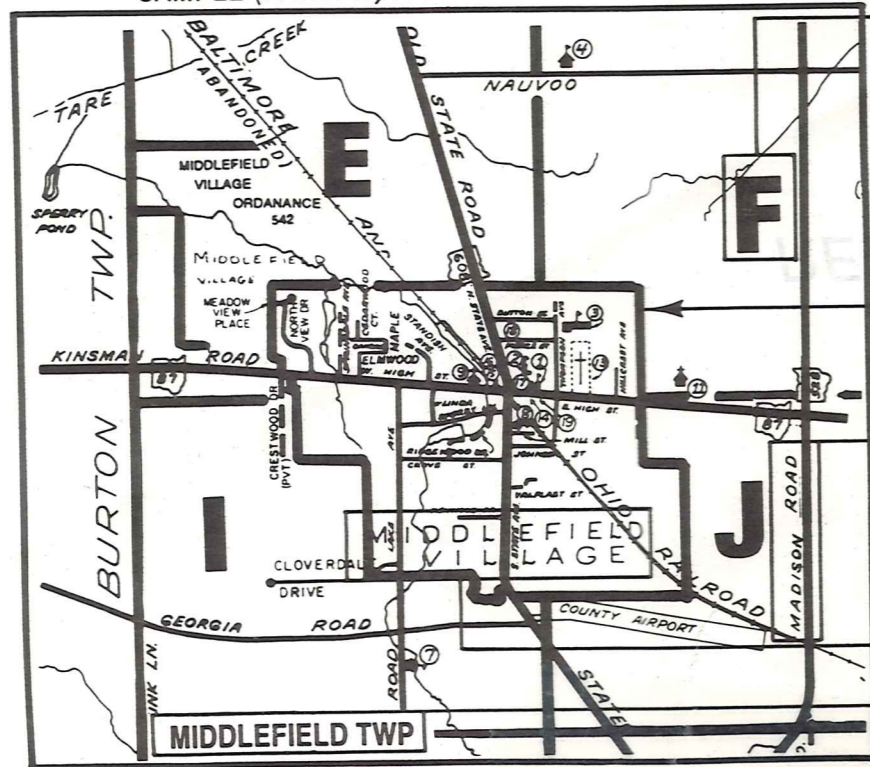
Explanation and Use Sheet for Geauga County, Ohio

A

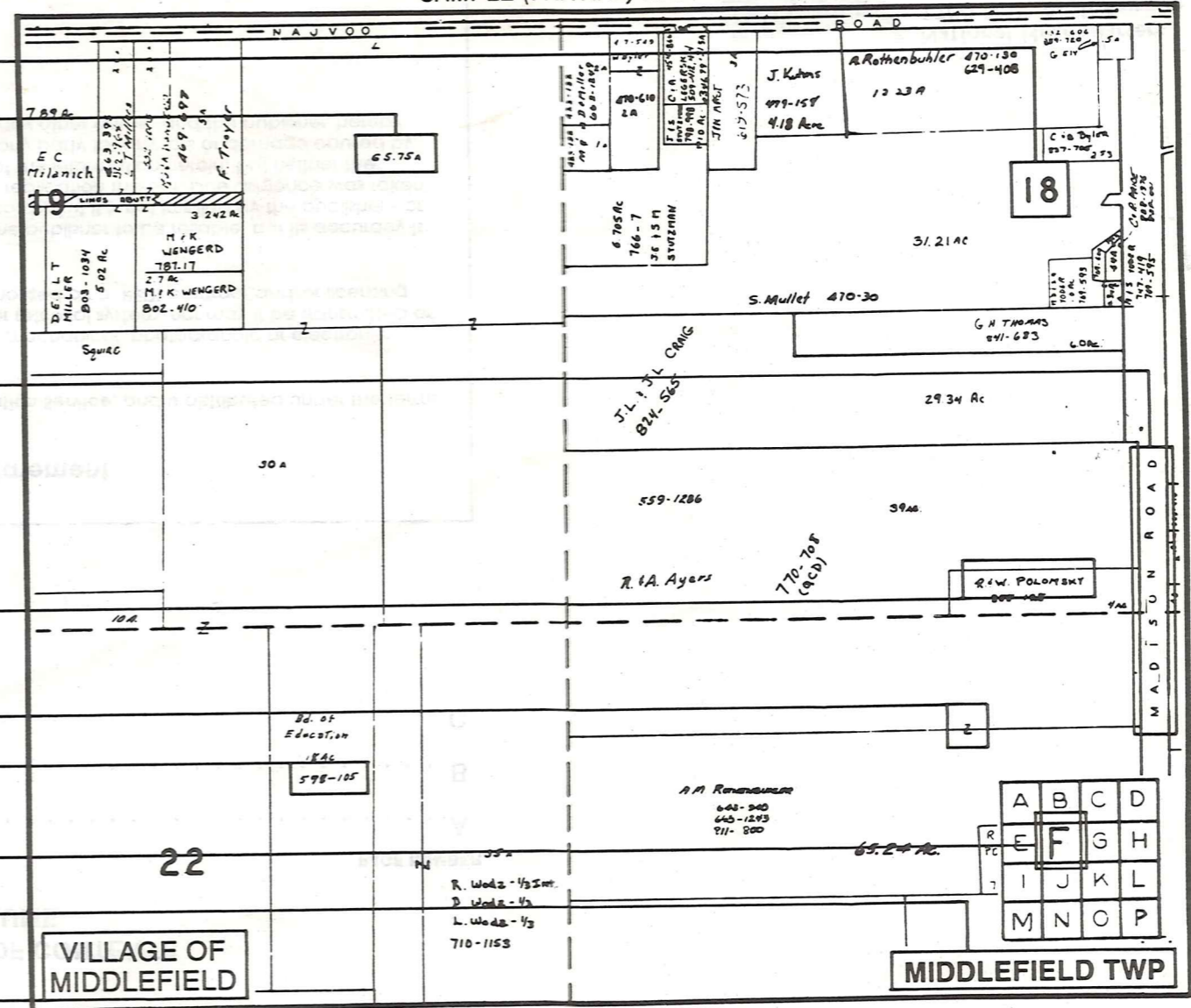
SAMPLE (PARTIAL) COUNTY INDEX MAP



SAMPLE (PARTIAL) MUNICIPALITY INDEX MAP



SAMPLE (PARTIAL) MAP PAGE



- Tract Lot Number
- Acreage
- Township Name
- Village Boundary
- Street Name
- Village Name
- Township Boundary
- Owners Name
- Denotes Continuous Ownership
- Deed Book & Page
- Map Page Number
- Township Name
- Village Name

- Village Boundary
- Street Name
- Village Name
- Township Name

USE OF THE MAP VOLUME

1. LOCATE THE GENERAL AREA OF INTEREST ON THE COUNTY INDEX MAP AND NOTE THE MUNICIPALITY NAME (TOWNSHIP OR VILLAGE).
 2. REFER TO THE TABLE OF CONTENTS AND NOTE THE BEGINNING ATLAS PAGE NUMBER FOR THE MUNICIPALITY OF INTEREST.
 3. TURN TO THE PAGE INDICATED, ON THIS PAGE WILL APPEAR AN INDEX MAP FOR THAT MUNICIPALITY.
 4. LOCATE THE GENERAL AREA OF INTEREST AND NOTE THE MAP PAGE NUMBER. THIS MAY BE EITHER A LETTER OR A NUMBER.
 5. MAP PAGES ARE IN ALPHABETICAL (OR NUMERICAL) SEQUENCE FOLLOWING THE MUNICIPALITY INDEX MAP. FOLLOW SEQUENCE TO THE MAP PAGE INDICATED.
 6. LOCATE SPECIFIC PARCEL OF INTEREST AND NOTE THE DESIRED INFORMATION.
- NOTE: ON SOME MAPS YOU MAY BE REFERRED TO A DETAIL SHEET SHOWING AN ENLARGEMENT OF THE AREA. THESE MAPS ARE FOUND AT THE END OF THE REGULAR MAP PAGES IN EACH MUNICIPALITY IN EITHER ALPHABETICAL OR NUMERICAL SEQUENCE.
- NOTE: CHARDON VILLAGE HAS TITLE SHEETS. TO LOCATE OWNERS NAME, NOTE THE PARCEL NUMBER, REFER TO THE TITLE PAGE FOLLOWING THE MAP OF INTEREST, FOLLOW NUMERICAL SEQUENCE TO THE PARCEL NUMBER OF INTEREST AND NOTE THE DESIRED INFORMATION. IN ALL OTHER MUNICIPALITIES THE OWNERS NAME APPEARS ON THE MAP PAGE.